

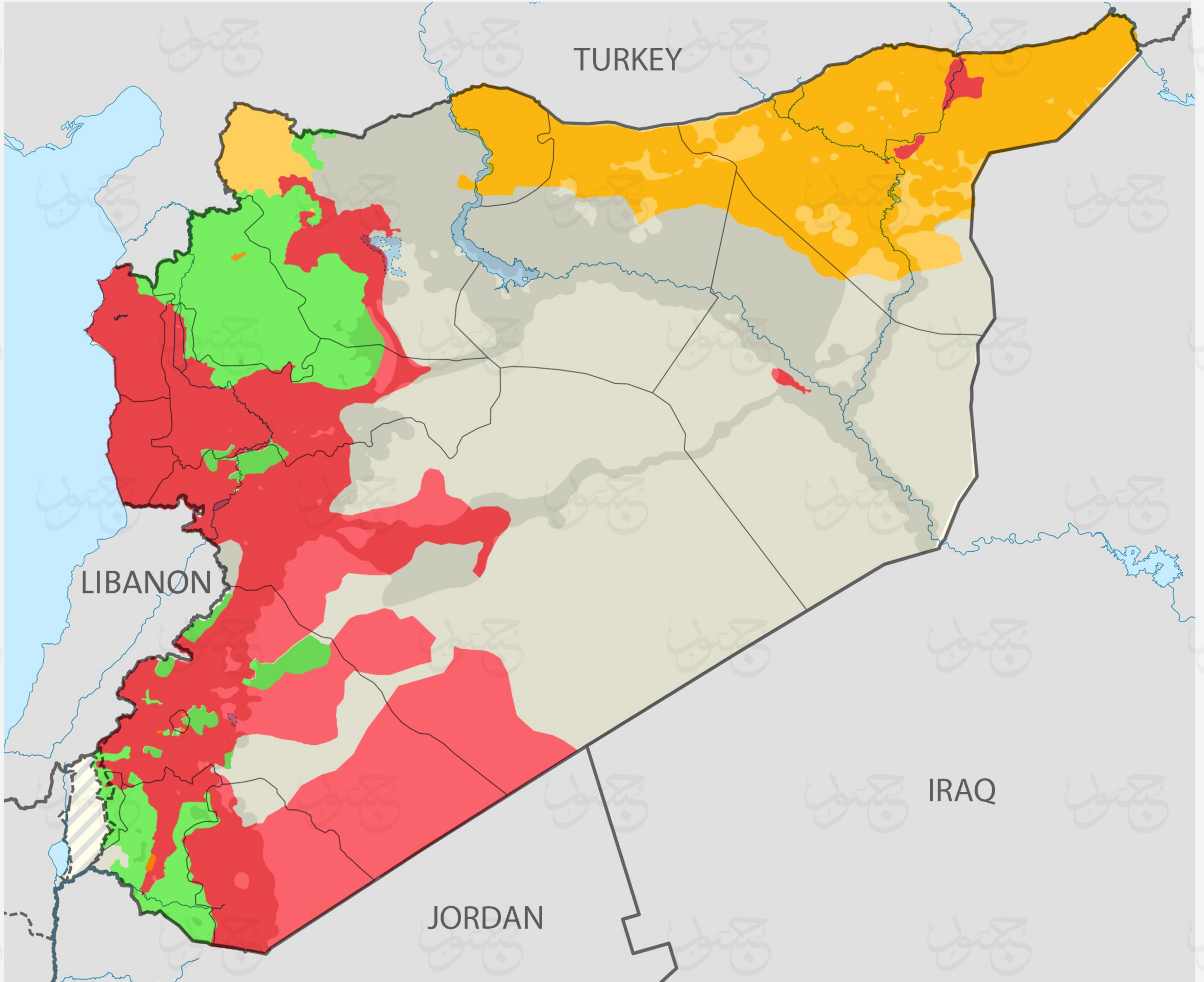
MAP OF MILITARY INFLUENCE

April 2016

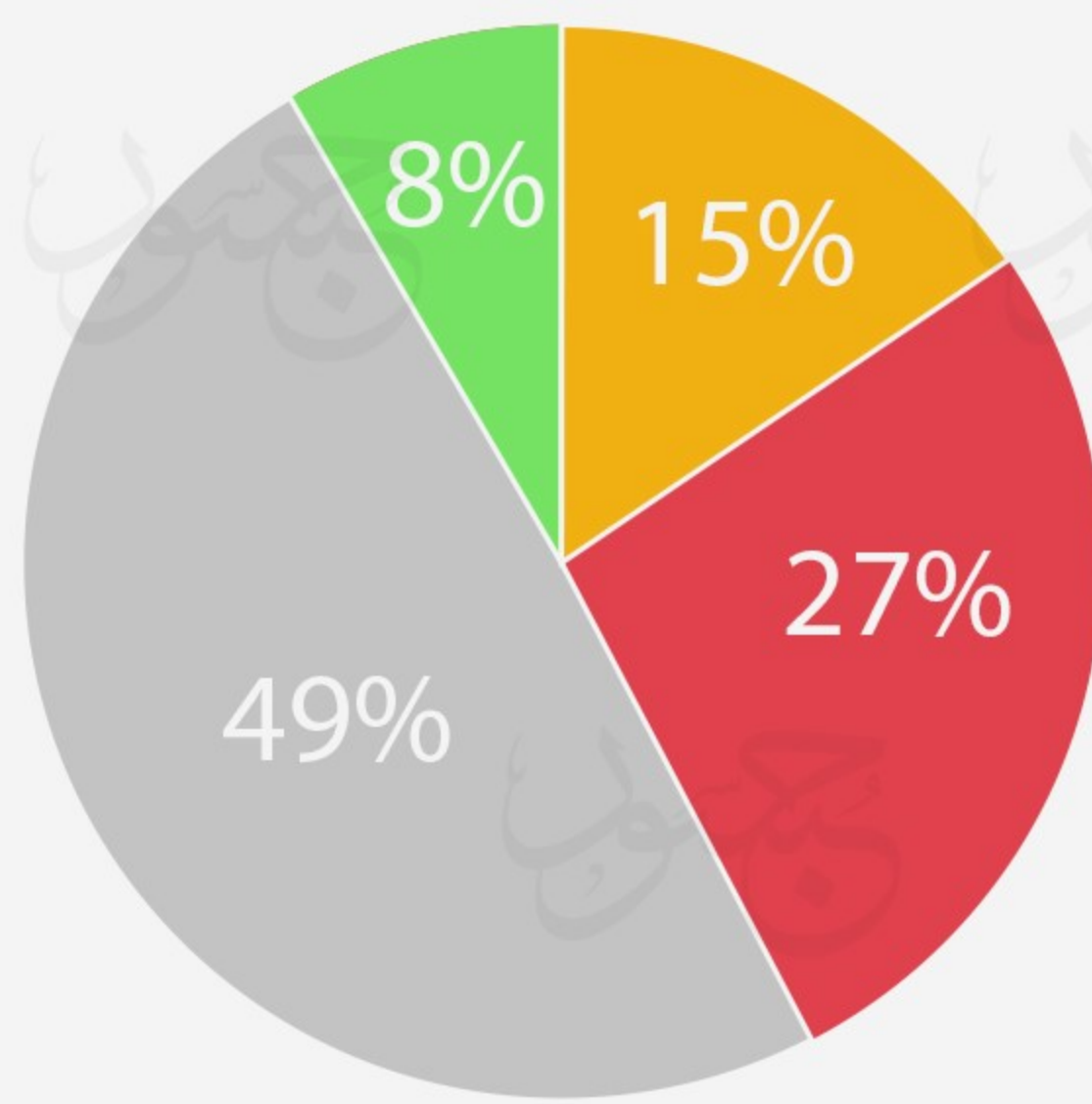


- Symbols**
- Provincial boundaries
- Areas of influence**
- Free Syrian Army (FSA)
 - Kurdish Factions (YPG)
 - Islamic State of Iraq and Syria (ISIS)
 - Assad Army
 - Armistice areas

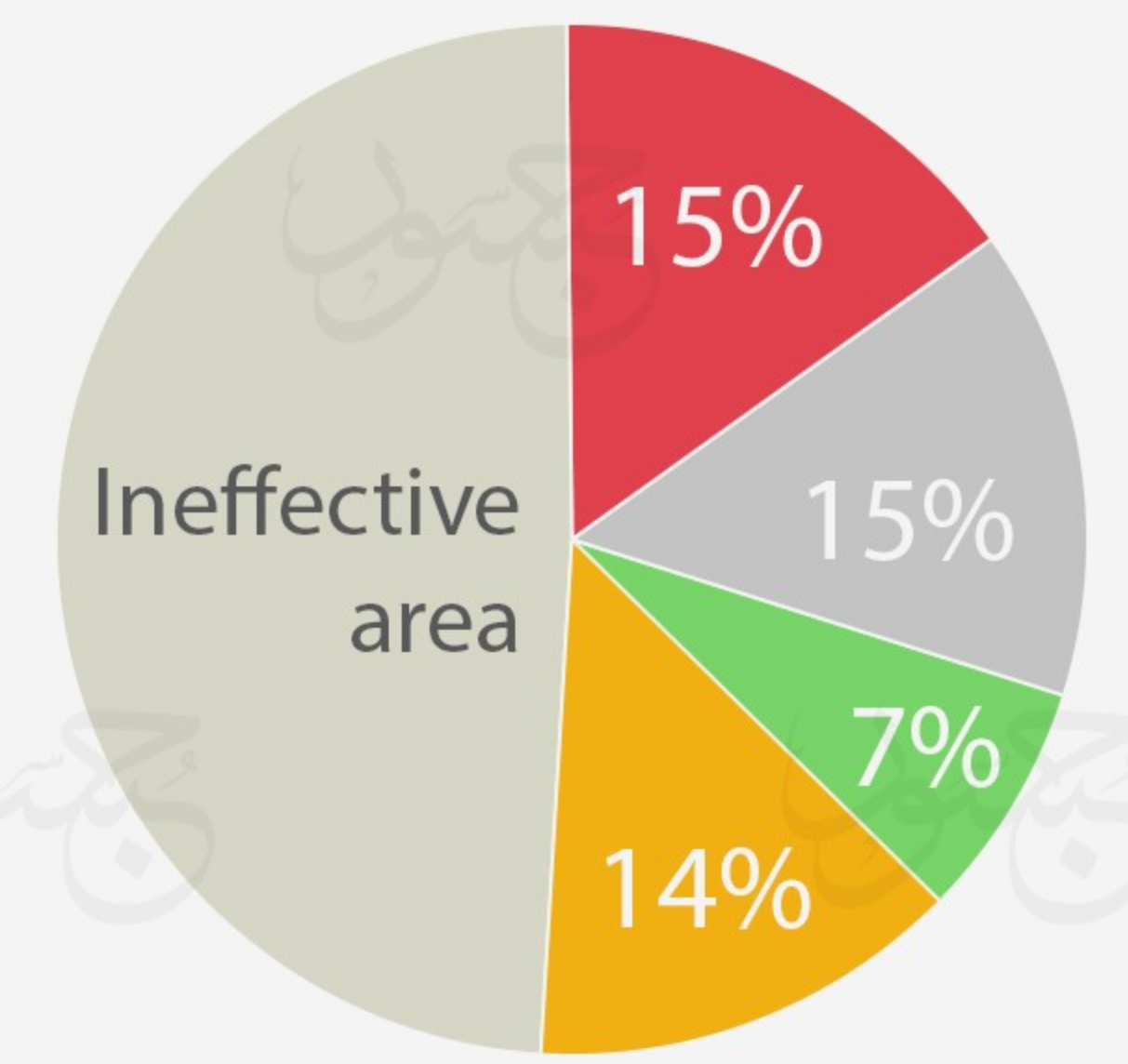
The information, boundaries and labels stated in this document doesn't necessarily express the opinion or thought of the institution, and doesn't mean in any case a recognition from its part. Even though high precision was taken care about during preparing this document, any remarks or suggestions are welcomed.



Influence rate over total area.

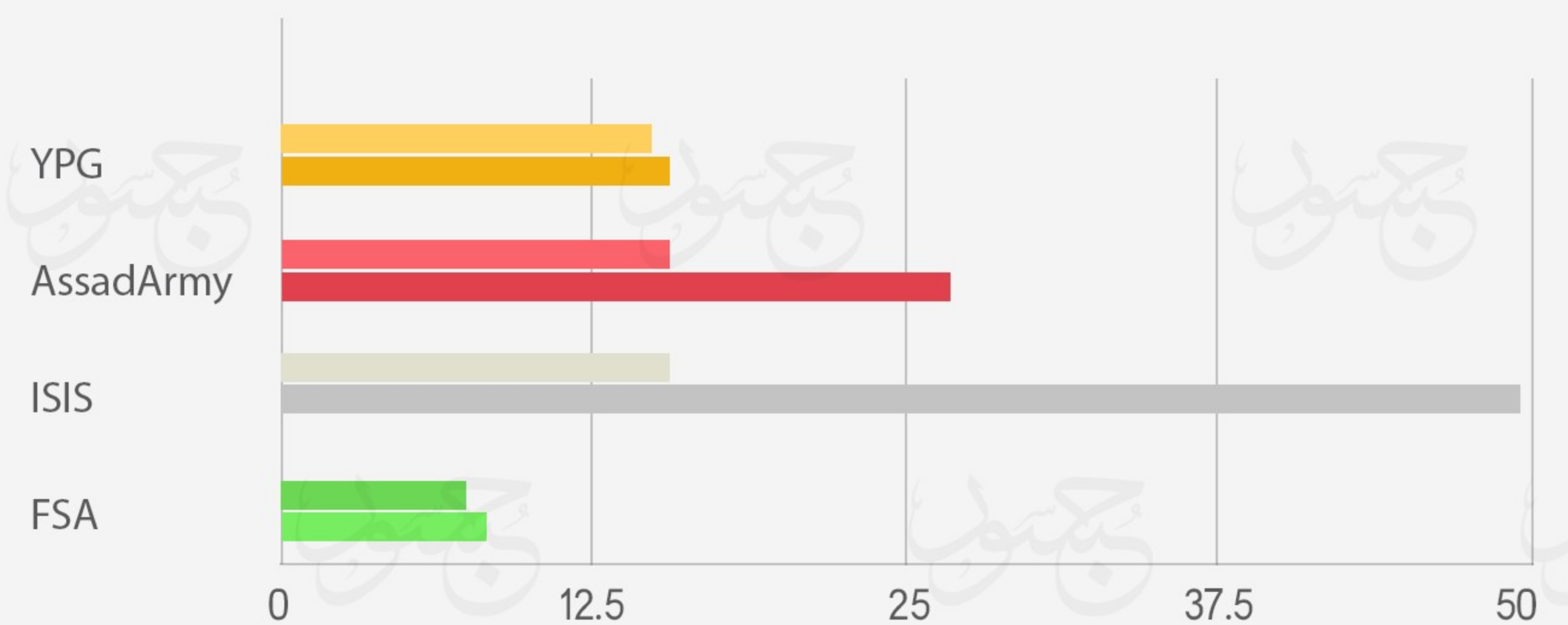


Influence rate over effective area.



- Free Syrian Army (FSA)
- Kurdish Factions (YPG)
- Islamic State of Iraq and Syria (ISIS)
- Assad Army

Held by	Held by	Influence rate over total area.	Influence rate over effective area.	
1	Kurdish Factions	YPG	15%	14%
2	Assad Army	AssadArmy	27%	15%
3	Islamic State of Iraq and Syria	ISIS	49%	15%
4	Free Syrian Army	FSA	8%	7%



MAP OF MILITARY INFLUENCE

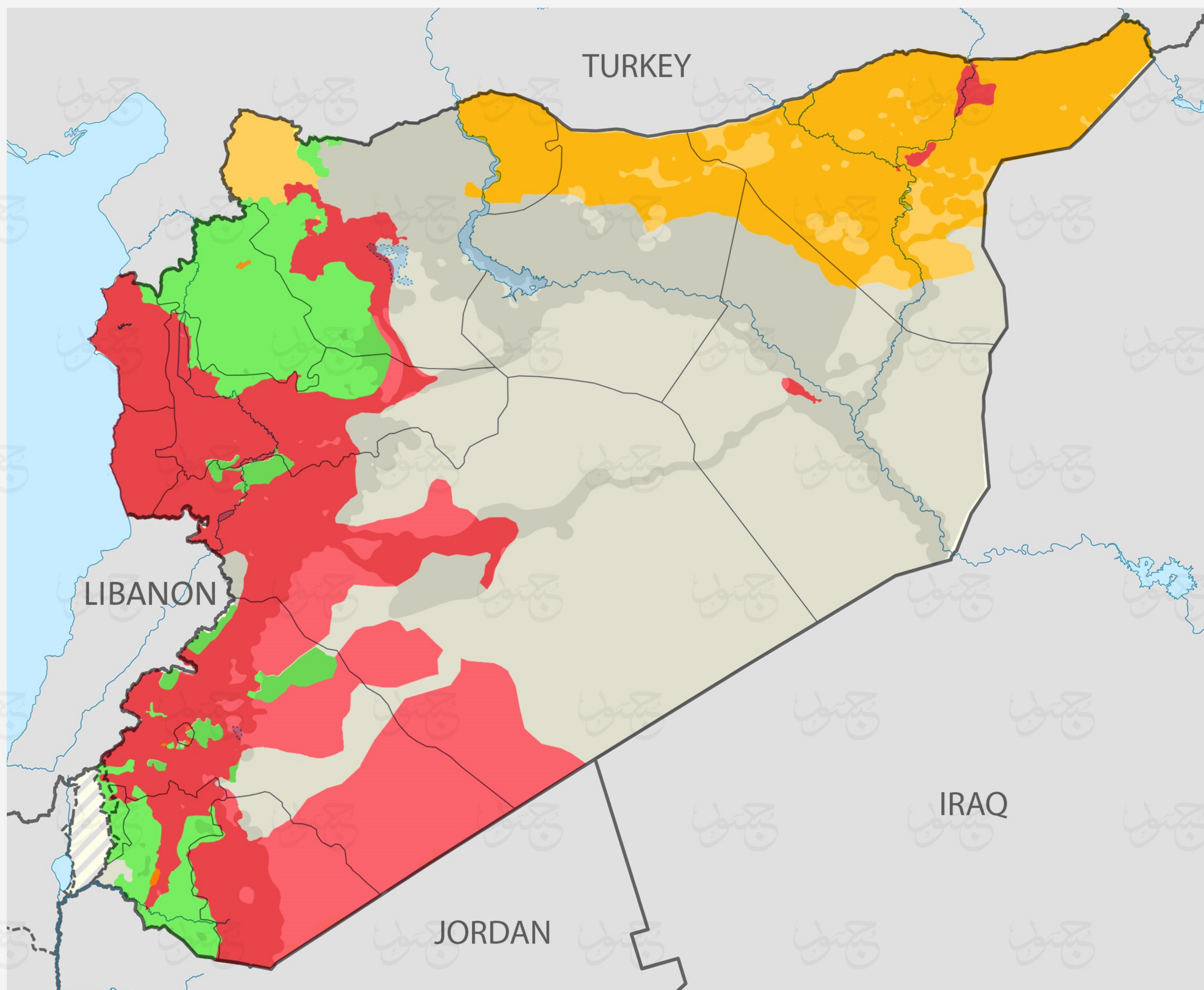
April 2016



1:2,250,000
0 12.5 25 50 km

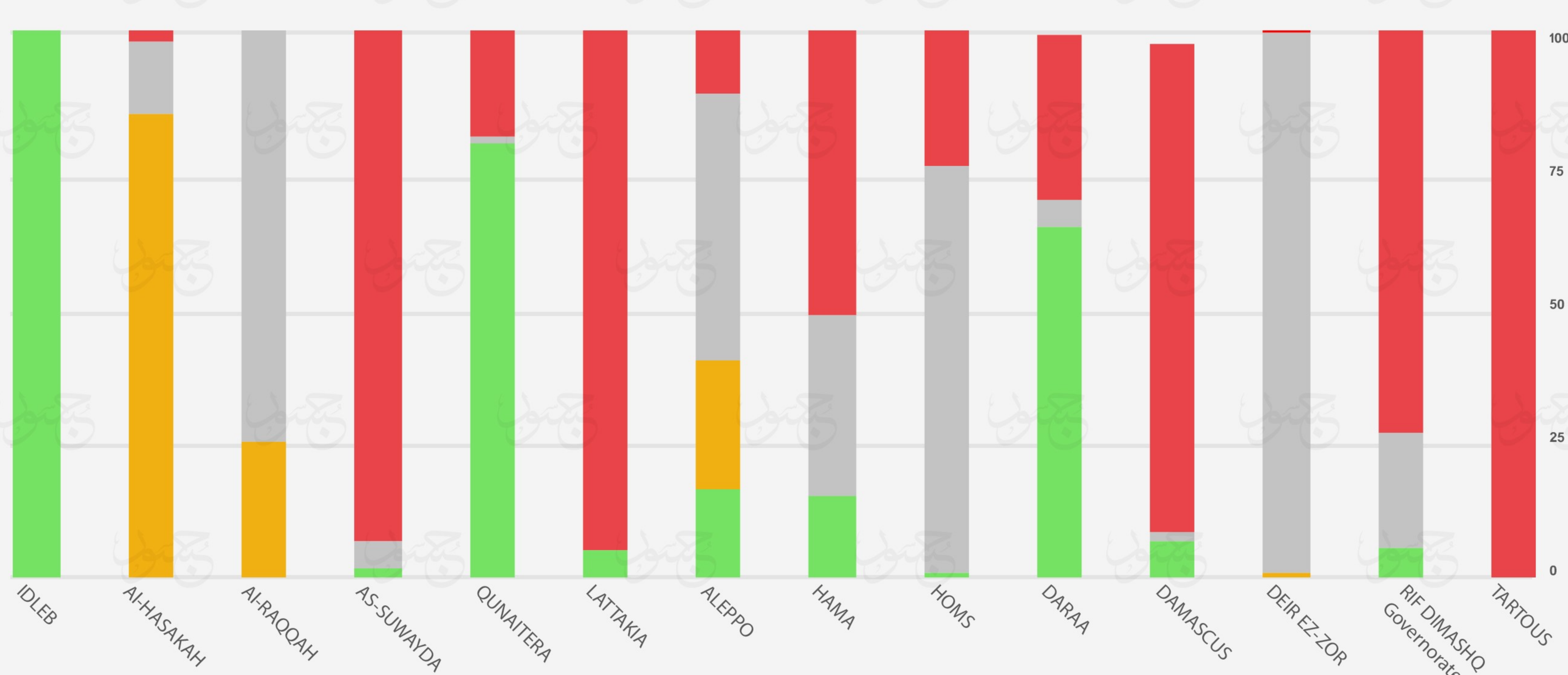
- Symbols**
- Provincial boundaries
- Areas of influence**
- Free Syrian Army (FSA)
 - Kurdish Factions (YPG)
 - Islamic State of Iraq and Syria (ISIS)
 - Assad Army
 - Armistice areas

The information, boundaries and labels stated in this document doesn't necessarily express the opinion or thought of the institution, and doesn't mean in any case a recognition from its past. Even though high precision was taken care about during preparing this document, any remarks or suggestions are welcomed.

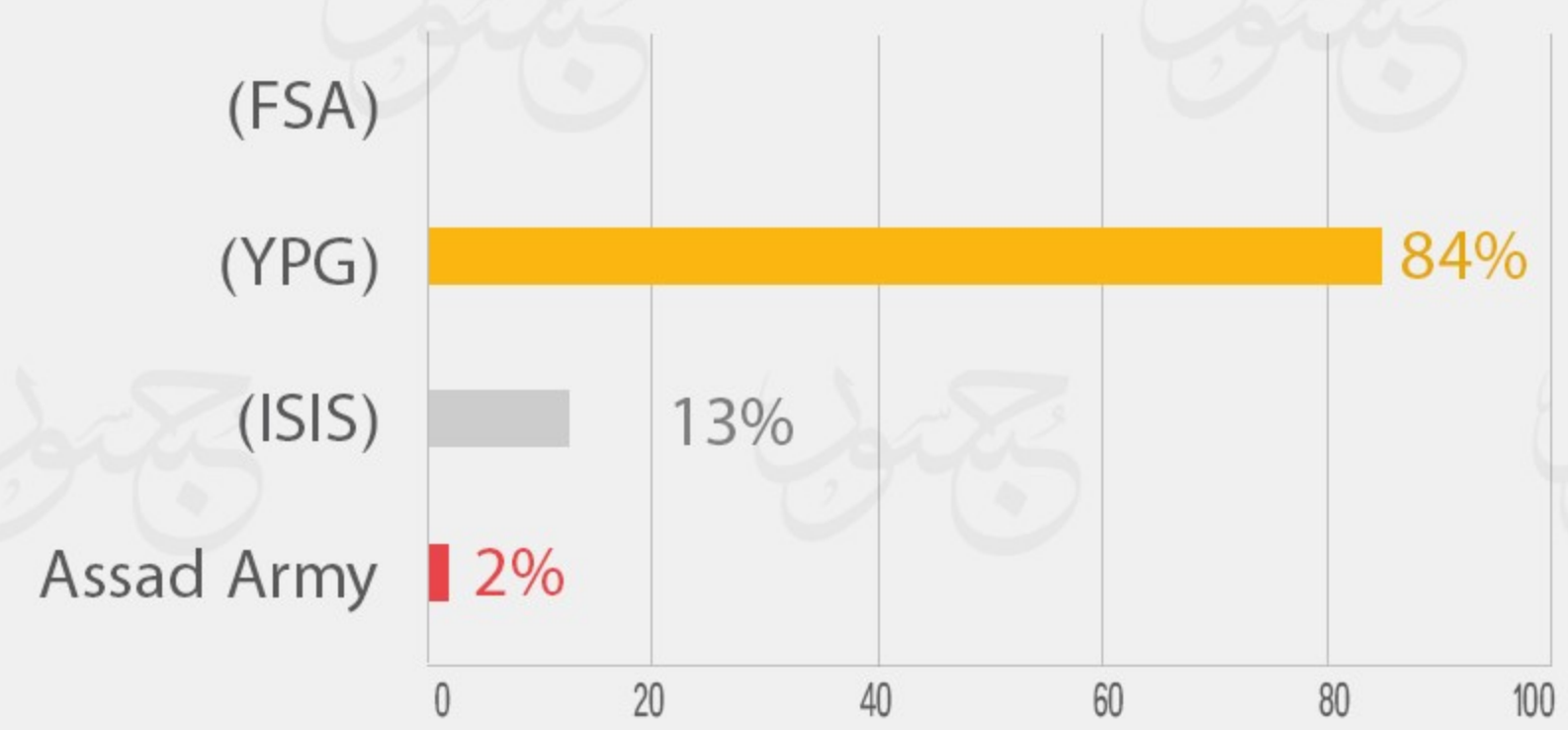
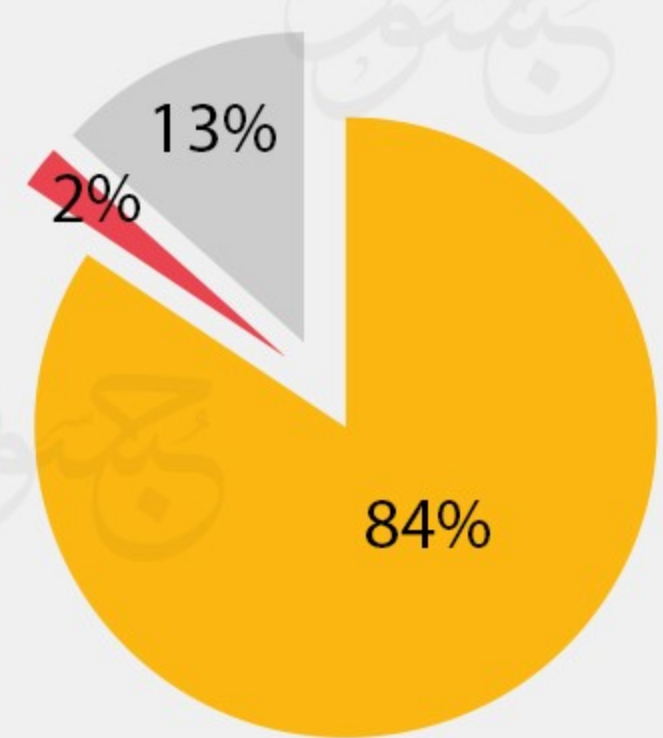


Provinces	Free Syrian Army (FSA)	Kurdish Factions (YPG)	Islamic State of Iraq and Syria (ISIS)	Assad Army
IDLEB	100%	0%	0%	0%
AI-HASAKAH	0%	84%	13%	2%
AI-RAQQAH	0%	25%	75%	0%
AS-SUWAYDA	2%	0%	5%	93%
QUNAITERA	79%	0%	1%	19%
LATTAKIA	5%	0%	0%	95%
ALEPPO	16%	24%	49%	12%
HAMA	15%	0%	33%	52%
HOMS	1%	0%	74%	25%
DARAA	64%	0%	5%	30%
DAMASCUS	7%	0%	1%	89%
DEIR EZ-ZOR	0%	1%	98%	0%
RIF DIMASHQ Governorate	6%	0%	21%	74%
TARTOUS	0%	0%	0%	100%

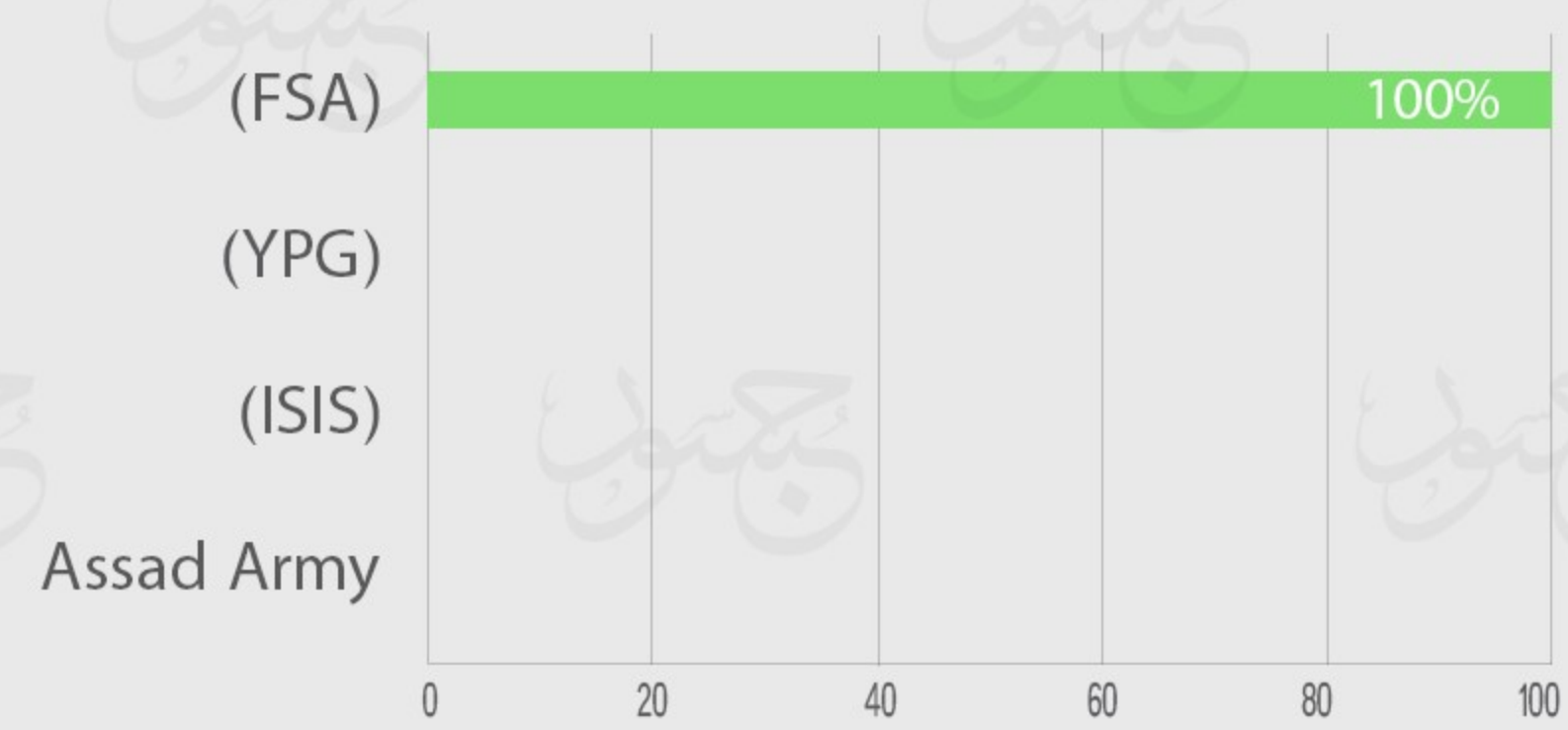
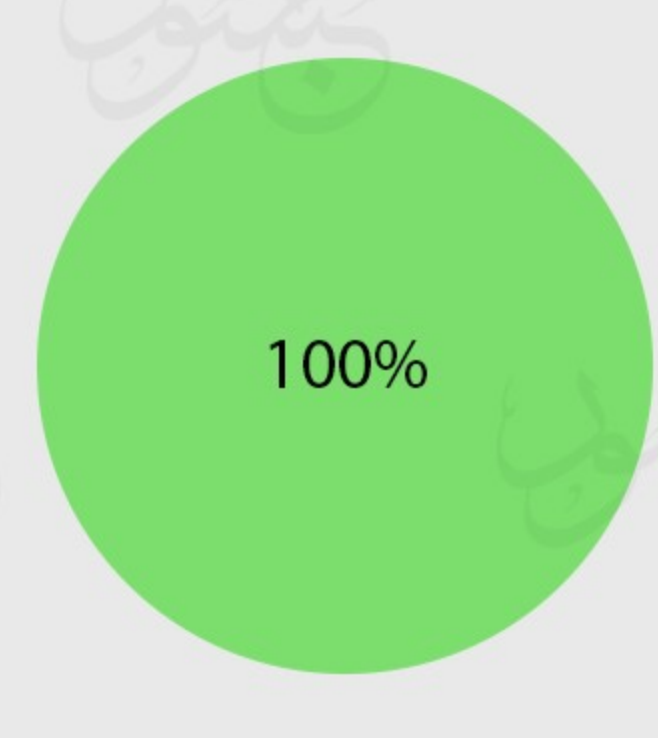
Free Syrian Army (FSA) Kurdish Factions (YPG) Islamic State of Iraq and Syria (ISIS) Assad Army



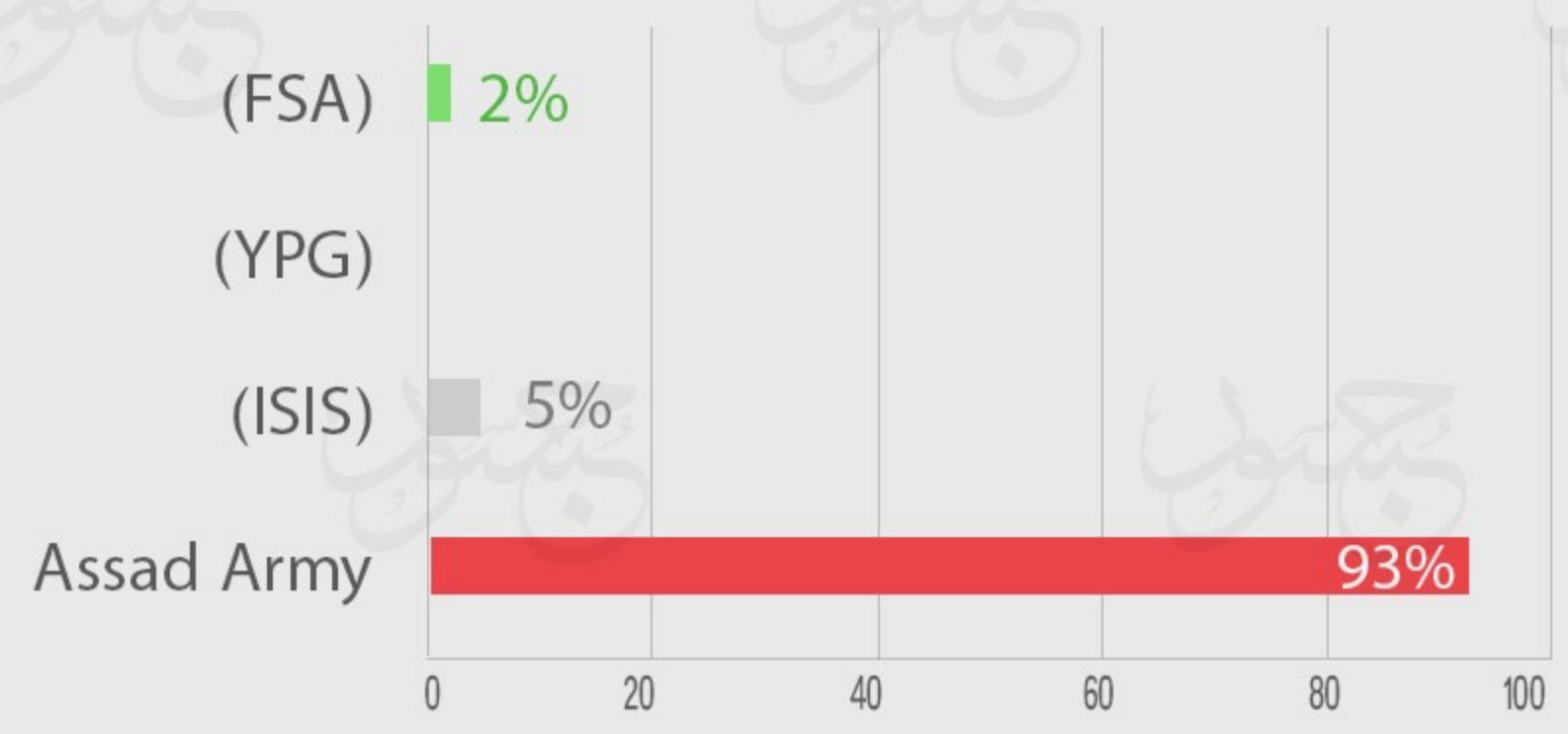
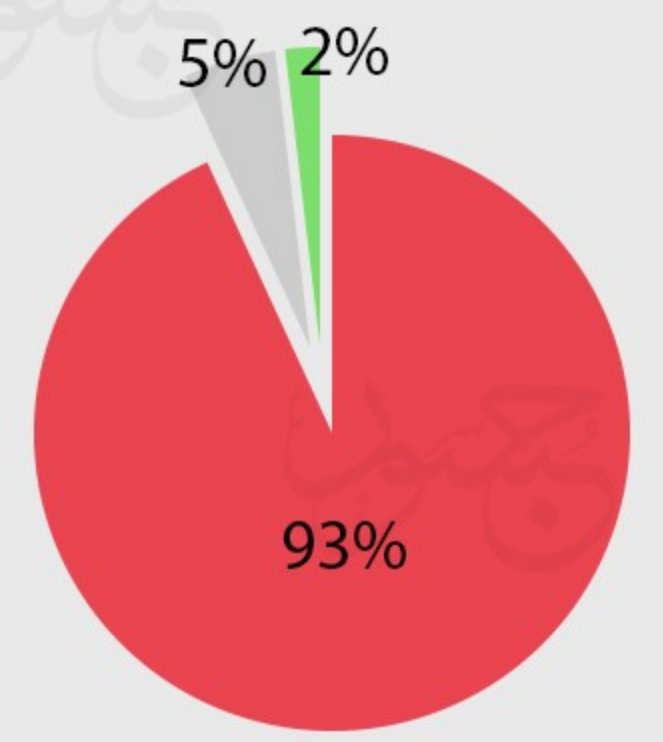
Province of AI-HASAKAH



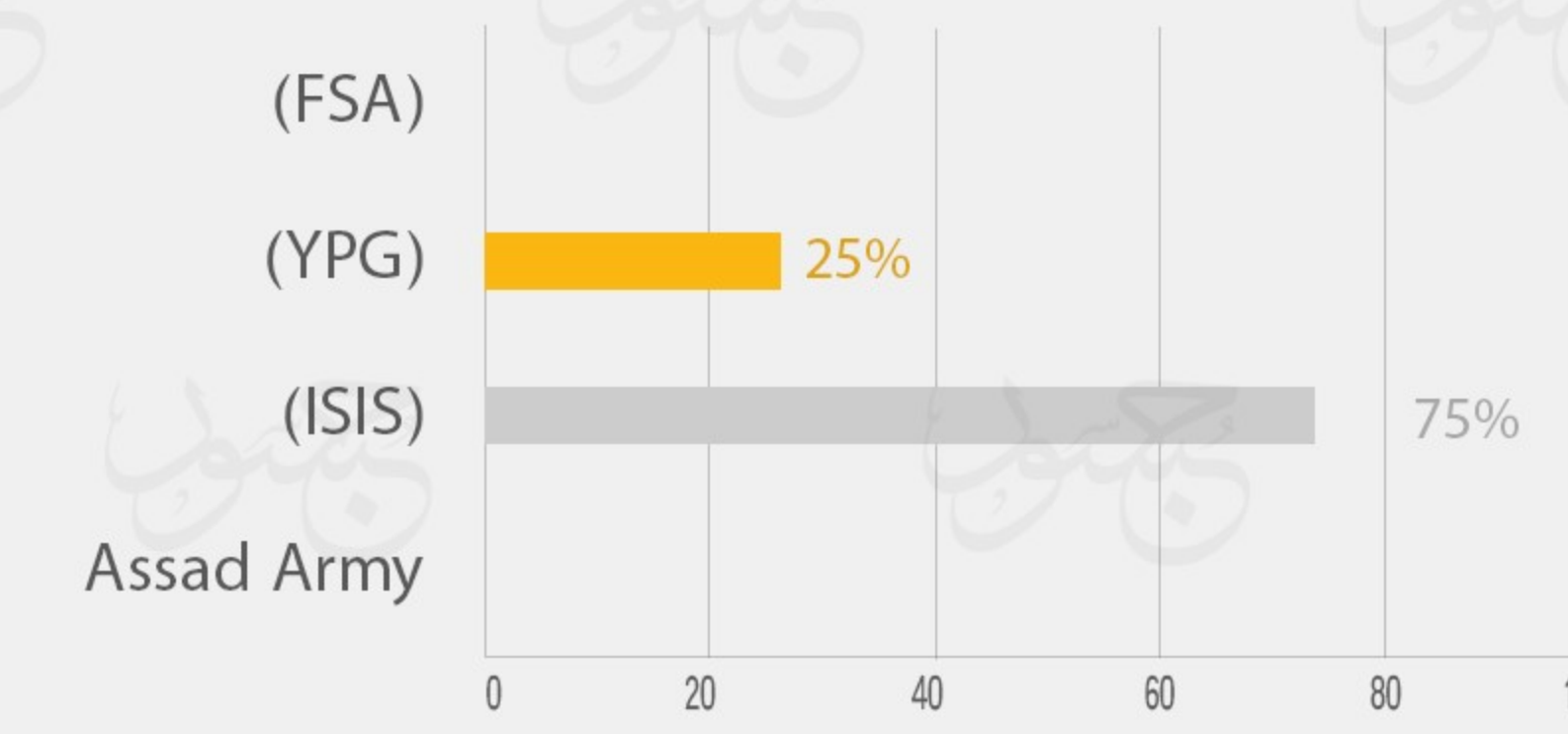
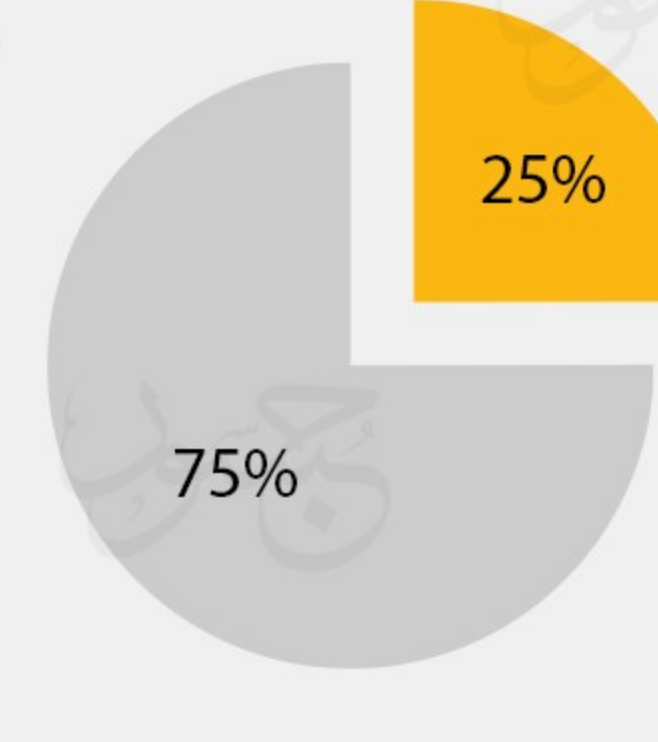
Province of IDLEB



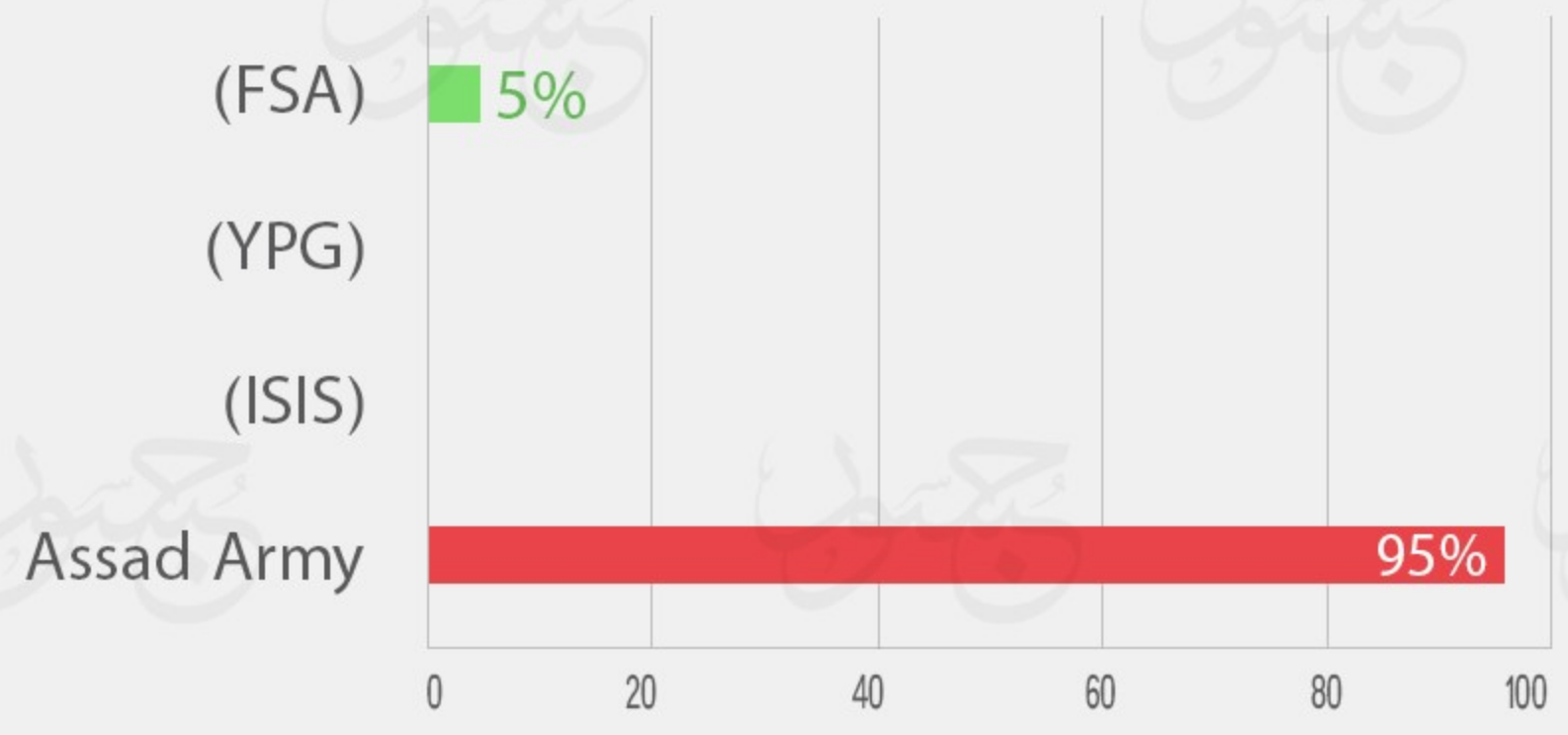
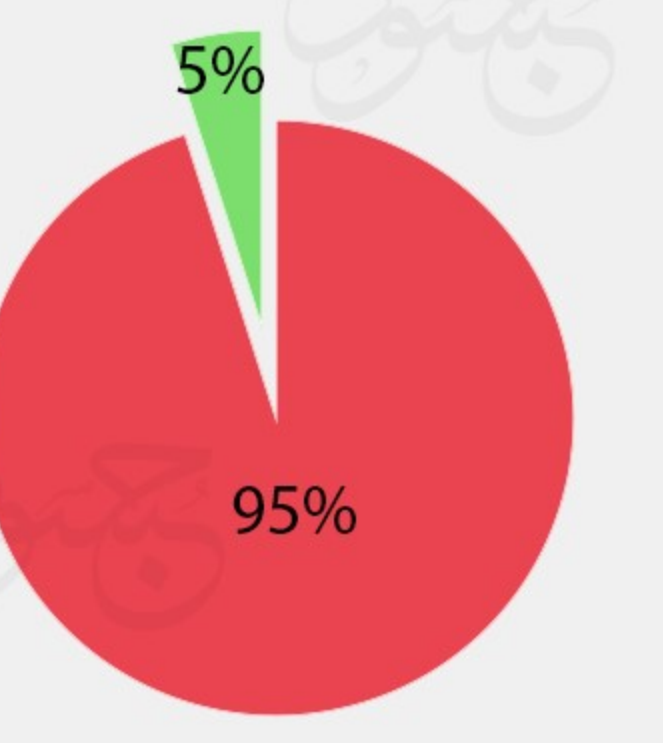
Province of AS-SUWAYDA



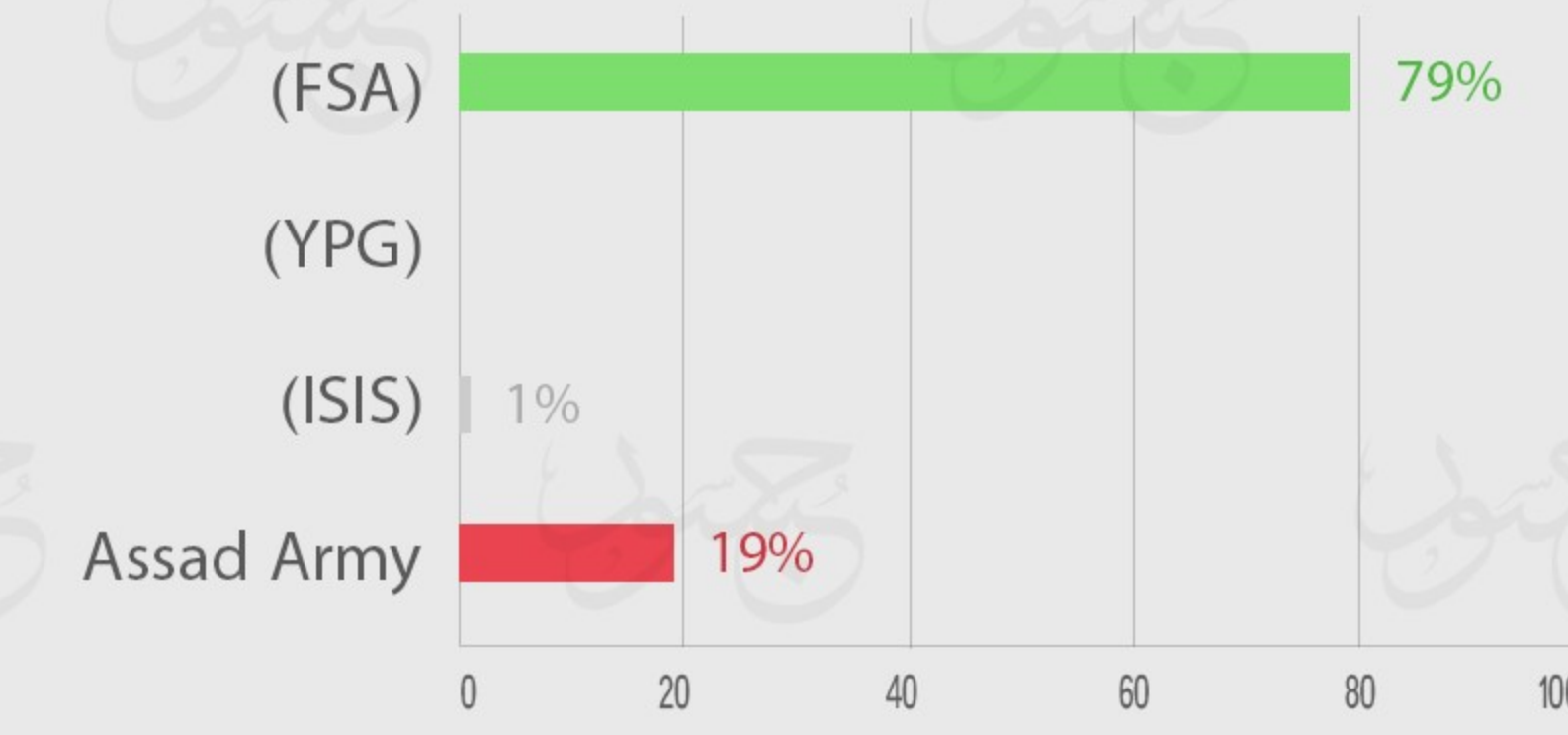
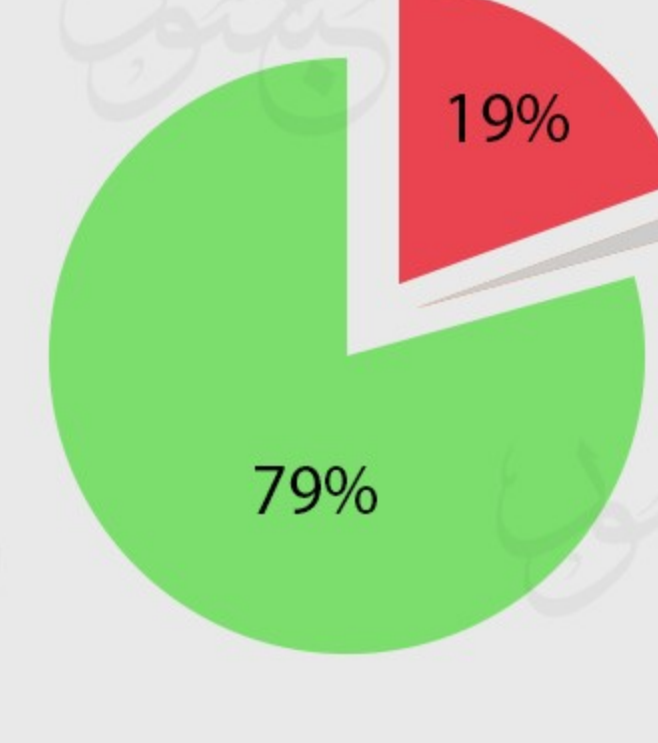
Province of AI-RAQQAH



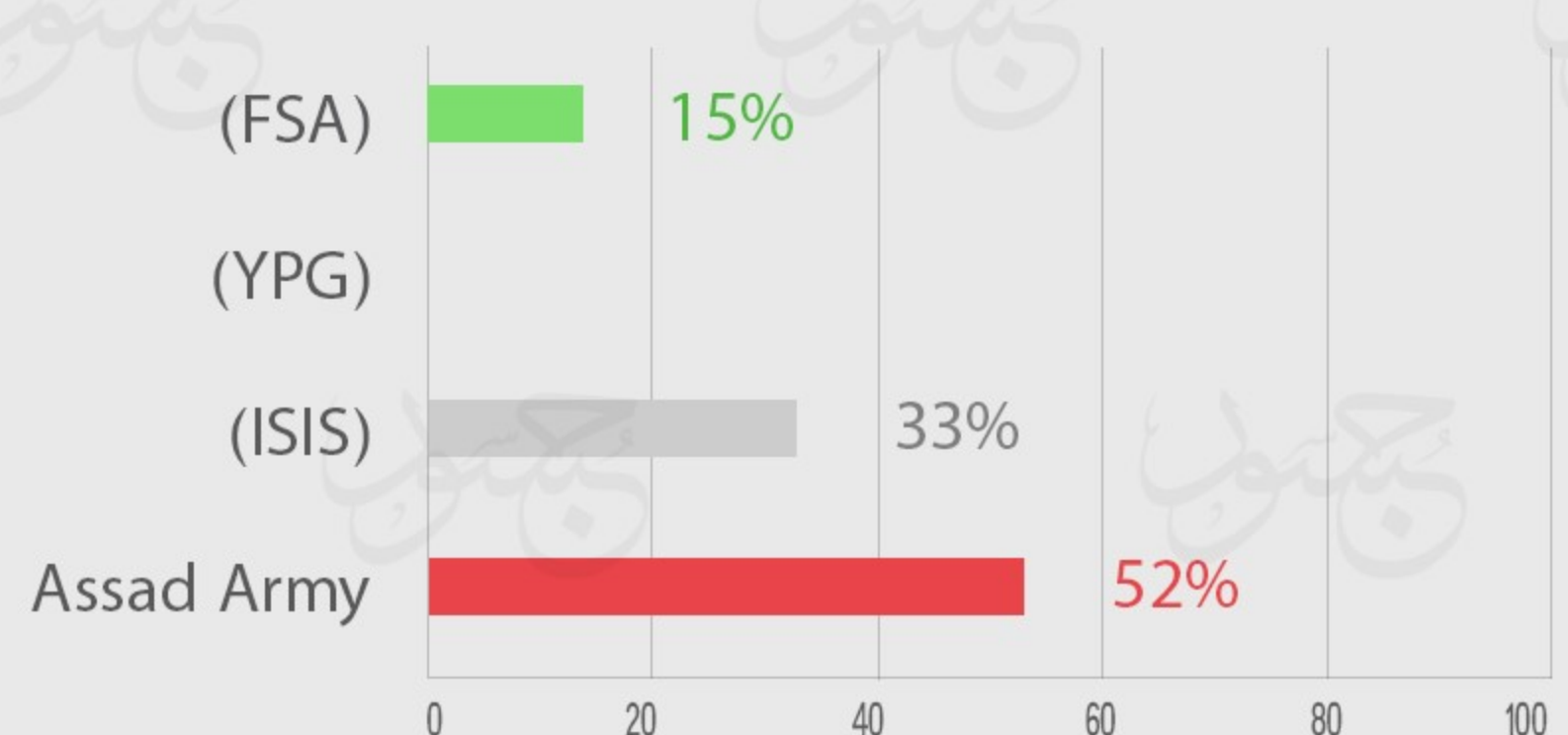
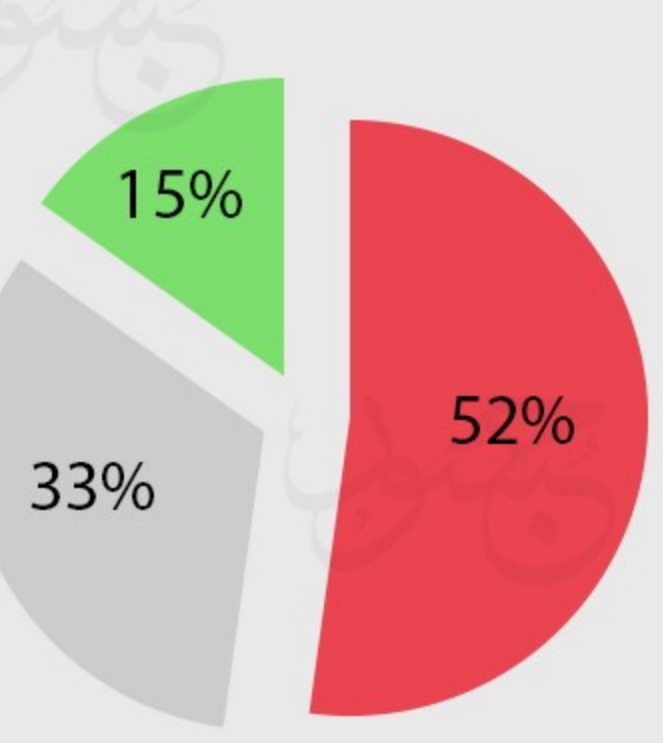
Province of LATTAKIA



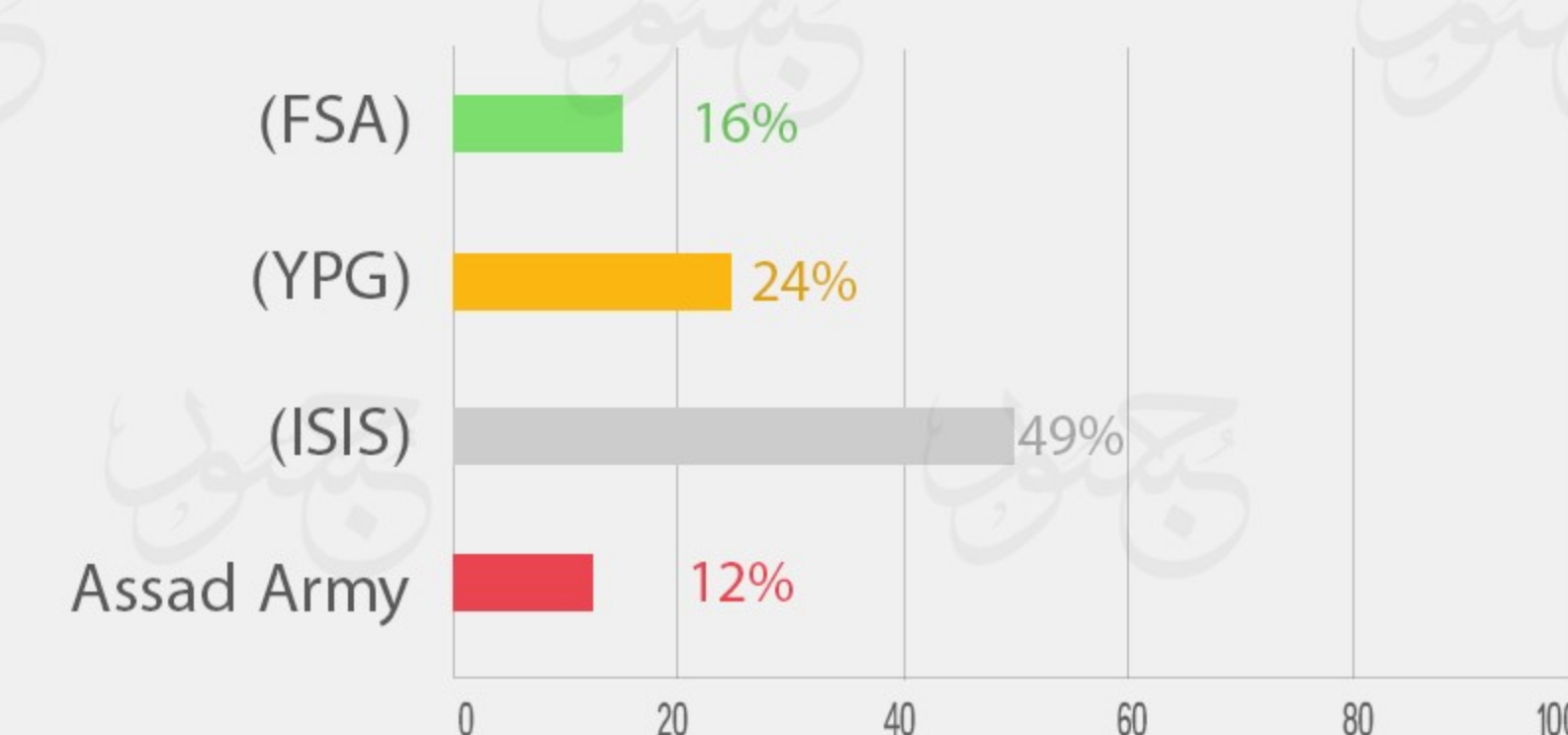
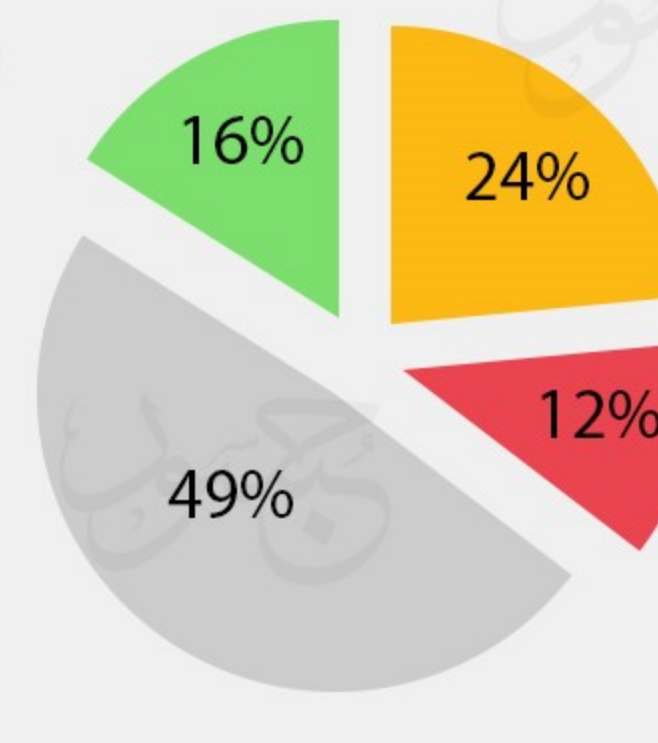
Province of QUNAITERA



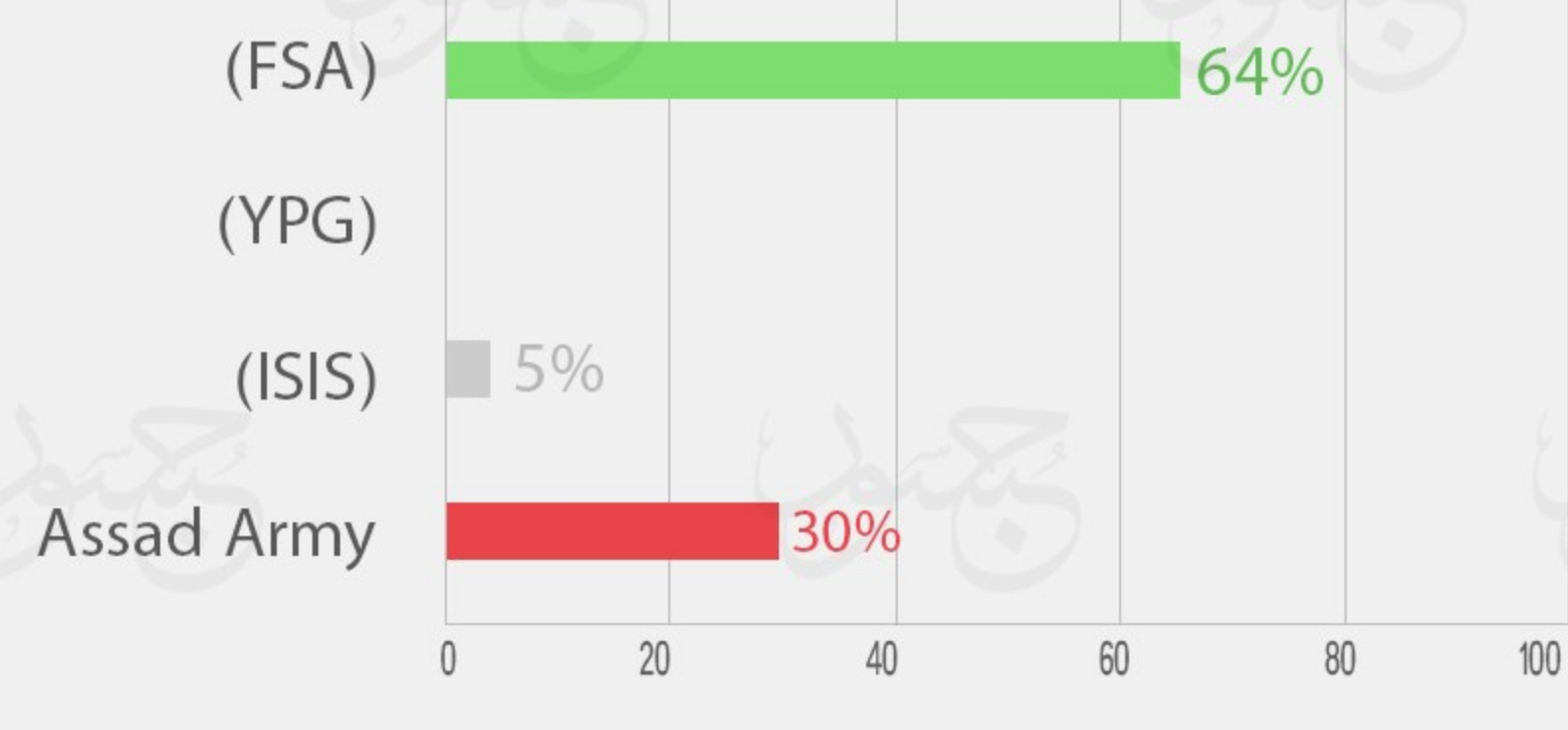
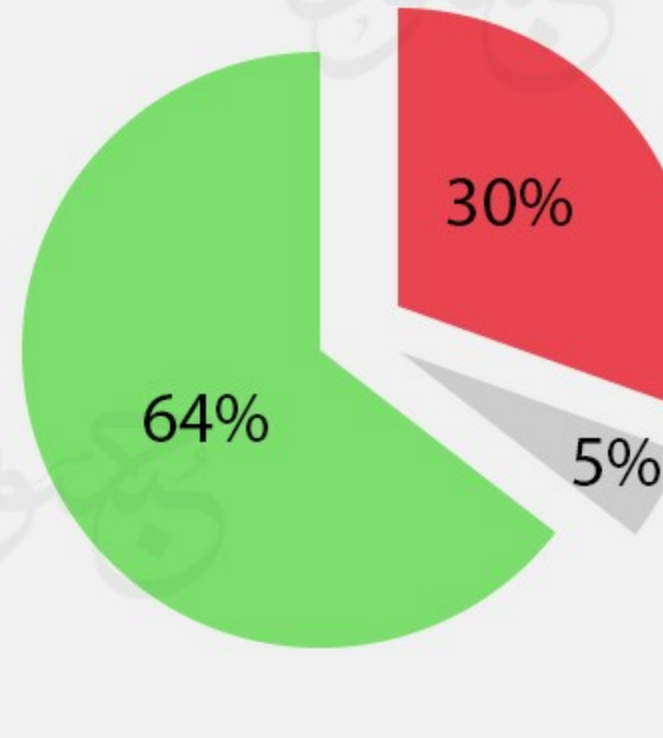
Province of HAMA



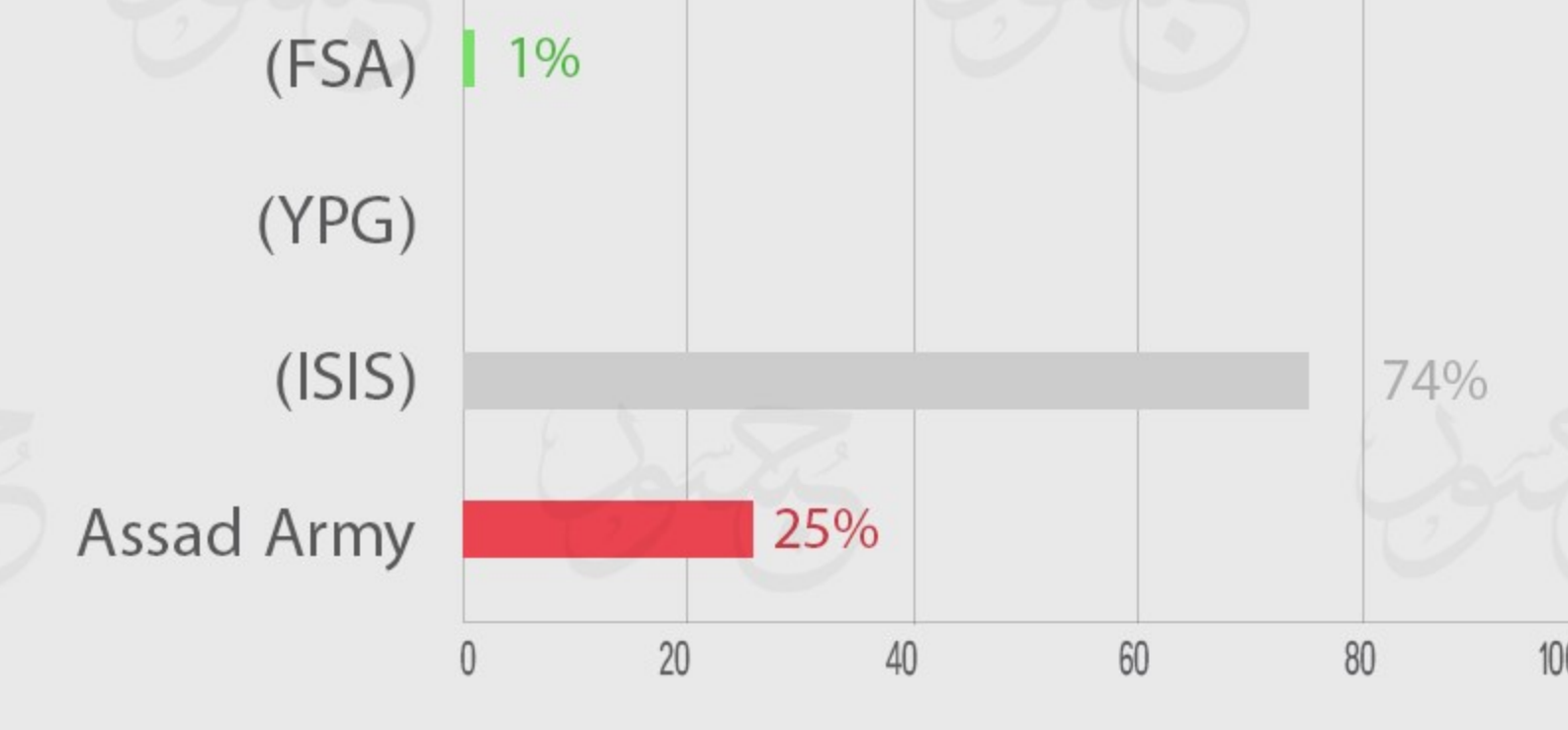
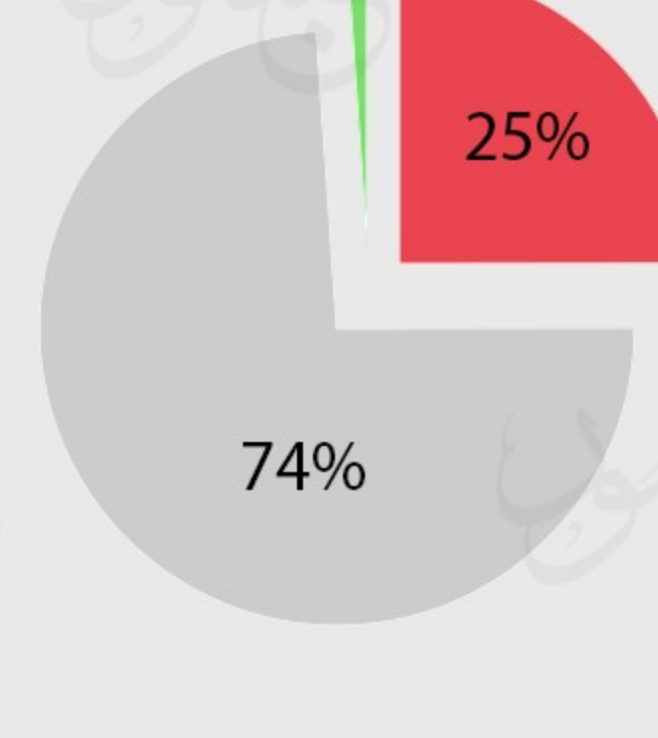
Province of ALEPPO



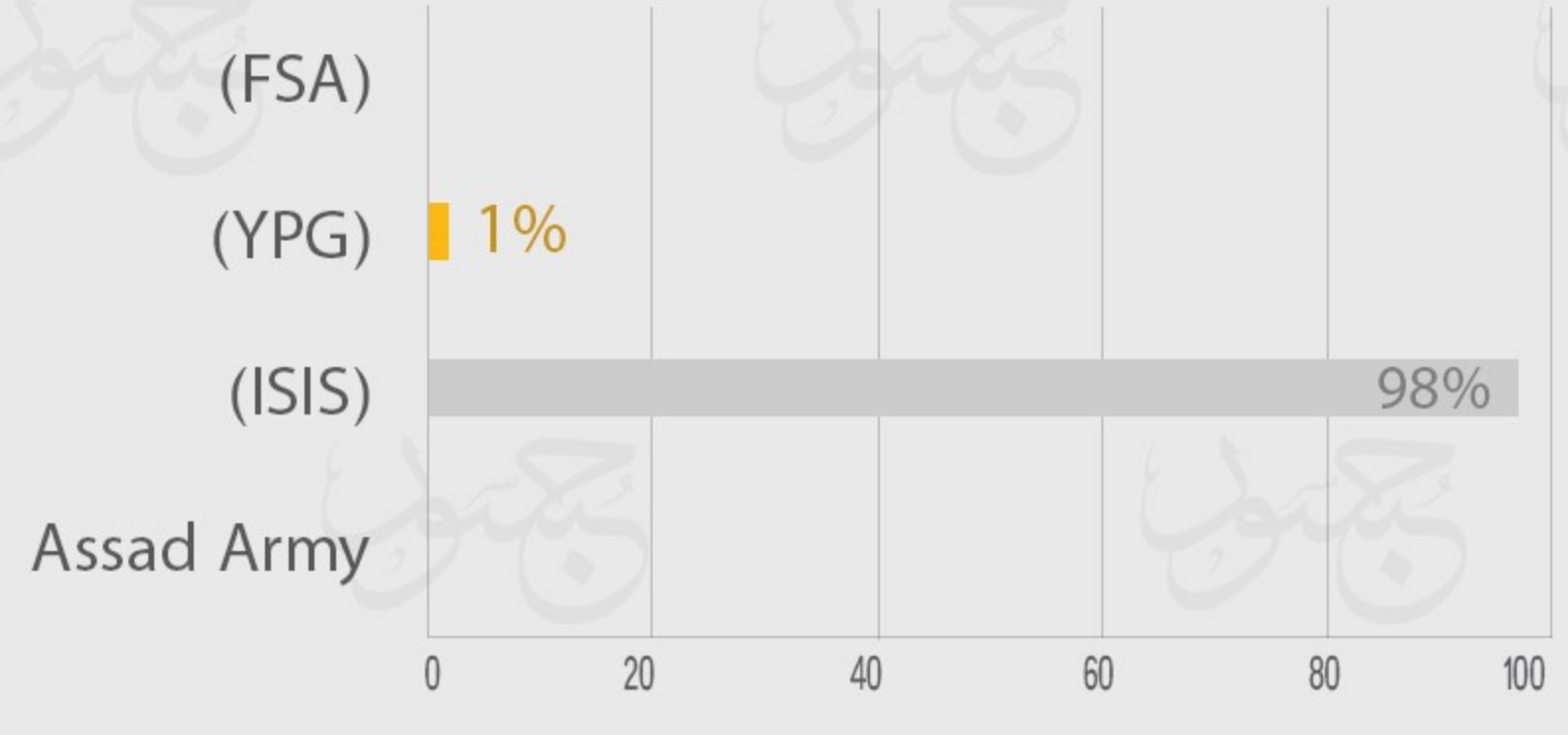
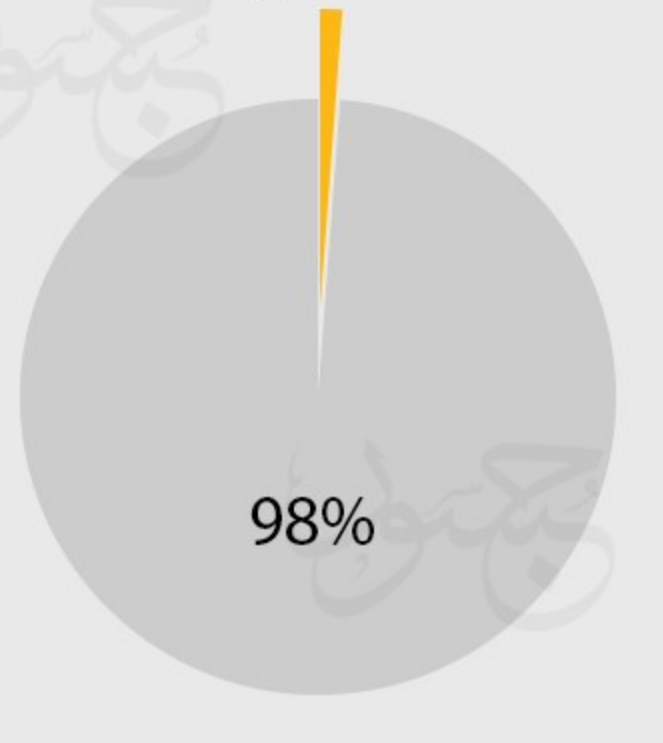
Province of DARAA



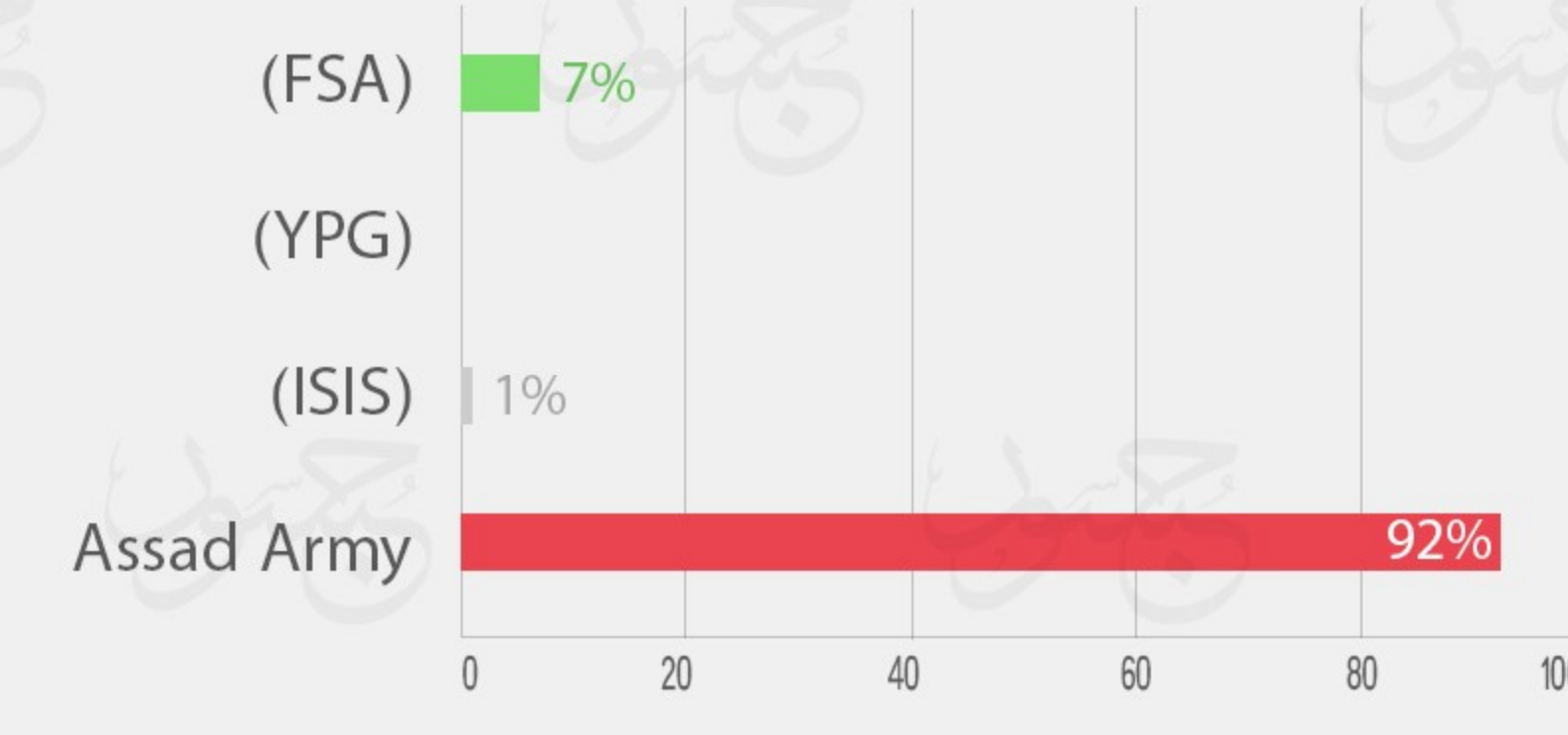
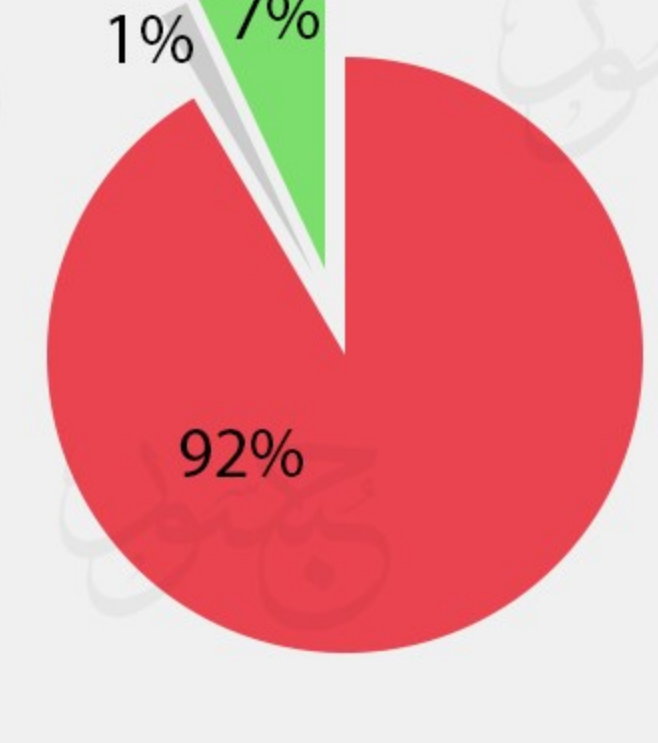
Province of HOMS



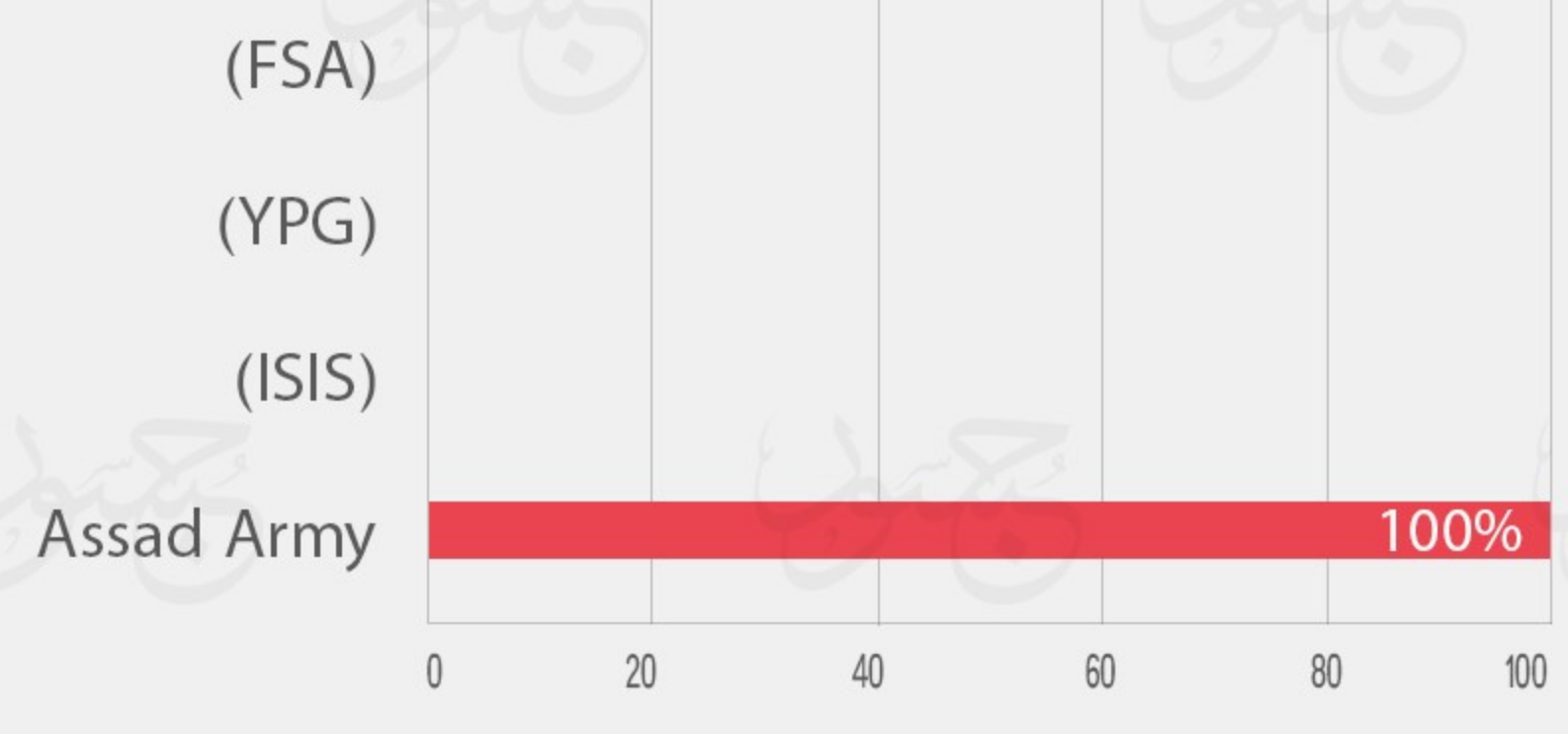
Province of DEIR EZ-ZOR



Province of DAMASCUS



Province of TARTOUS



Province of RIF DIMASHQ Governorate

