
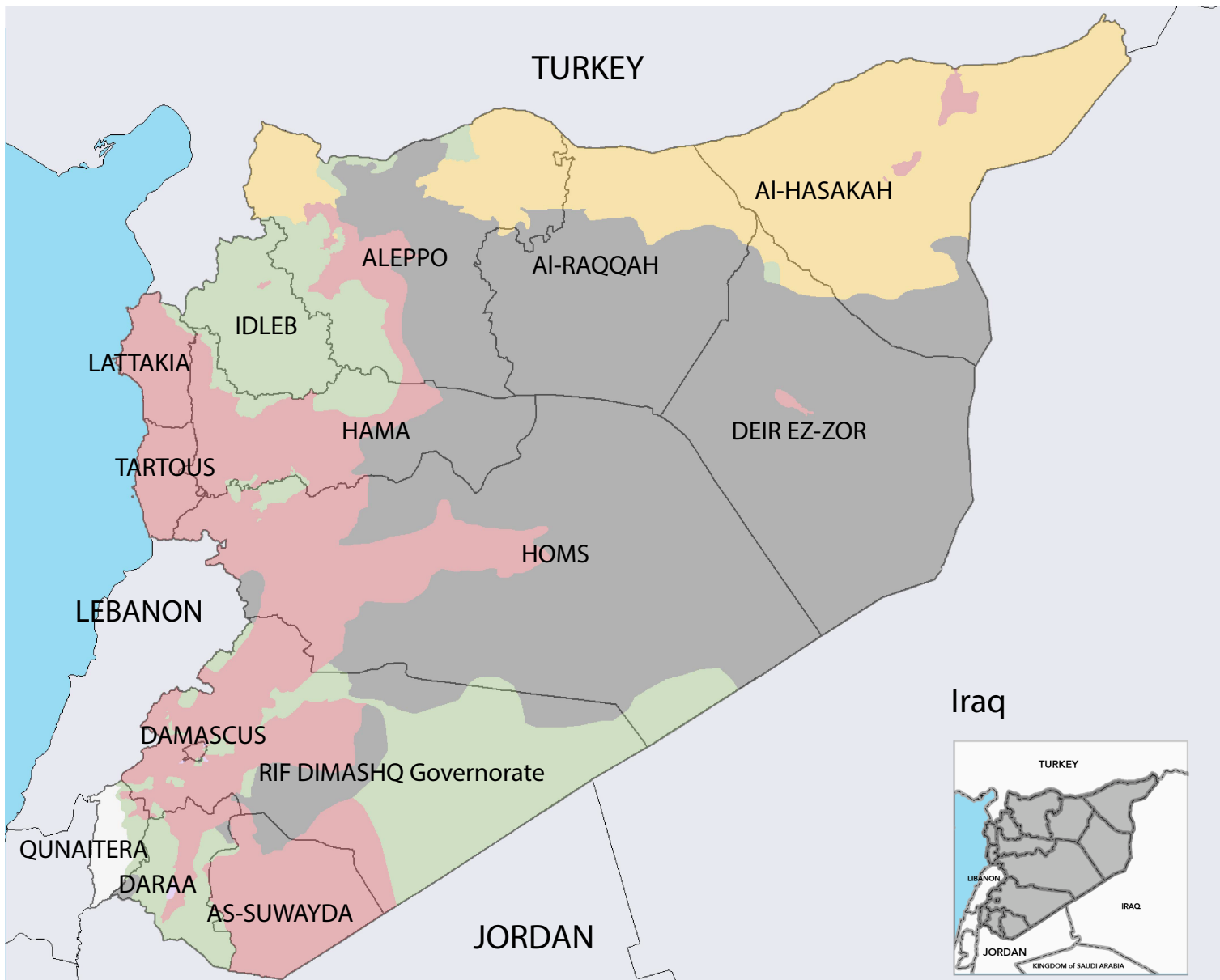


# MAP OF MILITARY INFLUENCE

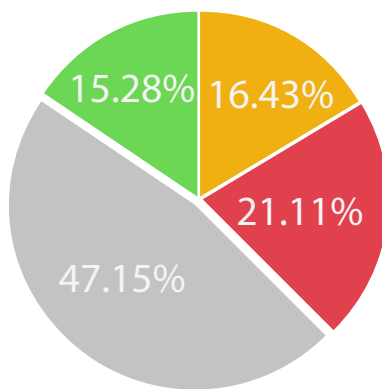

August 2016



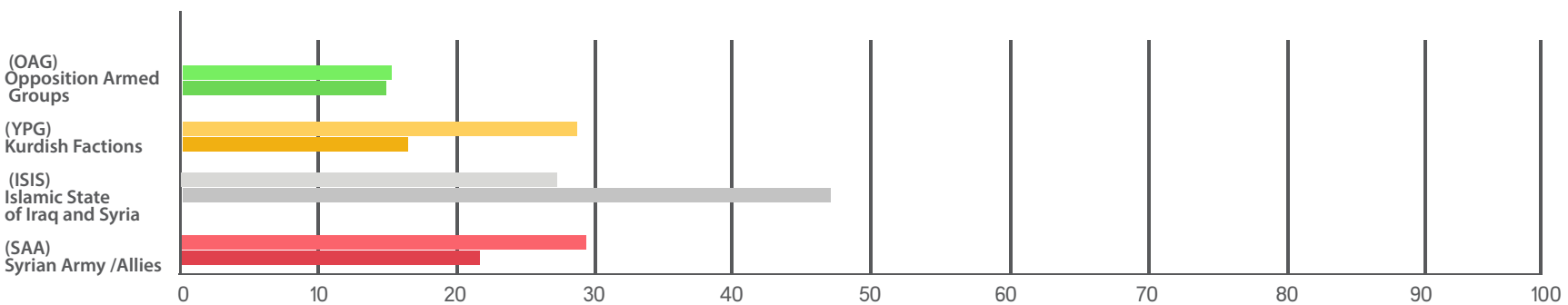
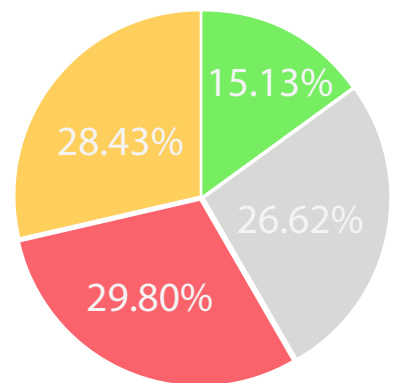

The information, boundaries and labels stated in this document doesn't necessarily express the opinion or thought of the institution, and doesn't mean in any case a recognition from its part. Even though high precision was taken care about during preparing this document, any remarks or suggestions are welcomed.



**Influence rate over total area**

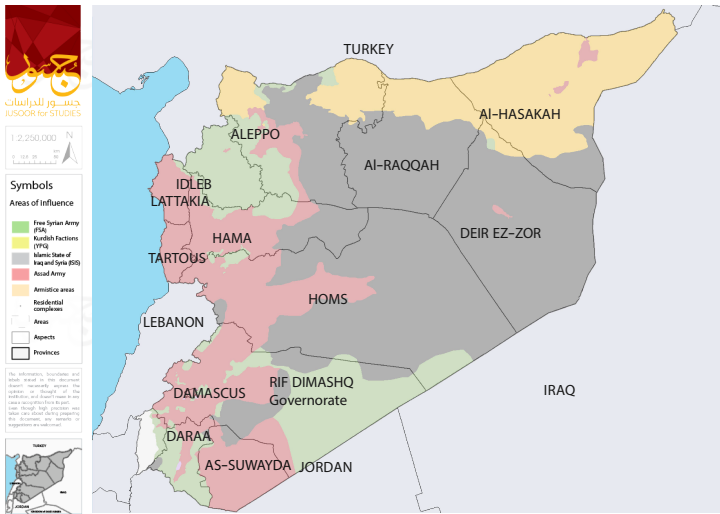


**Influence rate over effective area.**



# MAP OF MILITARY INFLUENCE

August 2016



Provinces	Opposition Armed Groups (OAG)	Kurdish Factions (YPG)	Islamic State of Iraq and Syria (ISIS)	Assad Army	Armistice areas
IDLEB	99.6%	0%	0%	0.4%	0%
AI-HASAKAH	0%	84.4%	13.4%	2.2%	0%
AI-RAQQAH	0%	25.1%	74.9%	0%	0%
AS-SUWAYDA	1.8%	0%	5.1%	93.1%	0%
QUNAITERA	79.3%	0%	1.3%	19.4%	0%
LATTAKIA	4.4%	0%	0%	95.6%	0%
ALEPPO	18.3%	30.3%	39.9%	11.5%	0%
HAMA	15.2%	0%	33.3%	51.5%	0%
HOMS	5.1%	0%	71.9%	23%	0%
DARAA	64.1%	0%	5.6%	29.5%	0.9%
DAMASCUS	6.8%	0%	1.5%	89.2%	2.6%
DEIR EZ-ZOR	0.4%	2.7%	96.4%	0.5%	0%
RIF DIMASHQ Governorate	47.1%	0%	17.4%	35.5%	0%
TARTOUS	0%	0%	0%	100%	0%

