


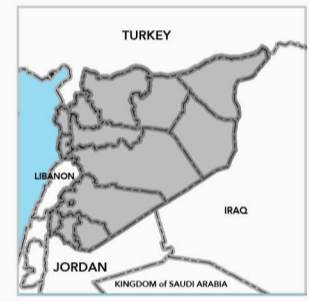
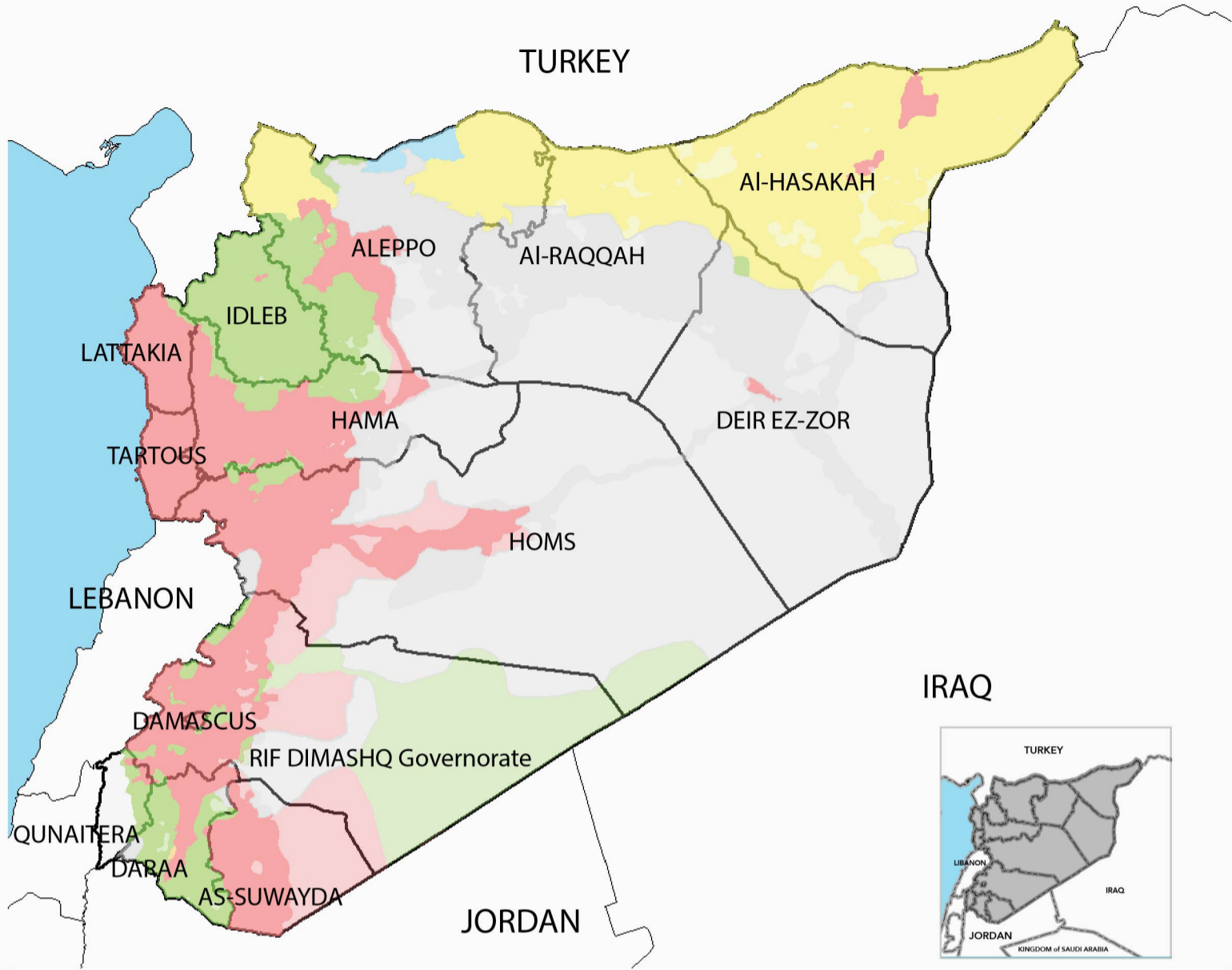


MAP OF MILITARY INFLUENCE

September 2016



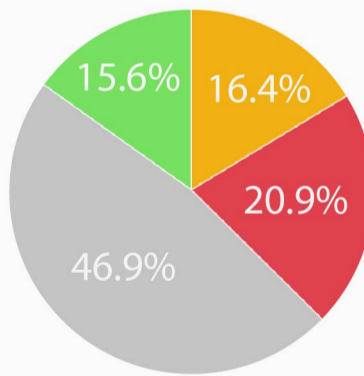
The information, boundaries and labels stated in this document doesn't necessarily express the opinion or thought of the institution, and doesn't mean in any case a recognition from its part. Even though high precision was taken care about during preparing this document, any remarks or suggestions are welcomed.



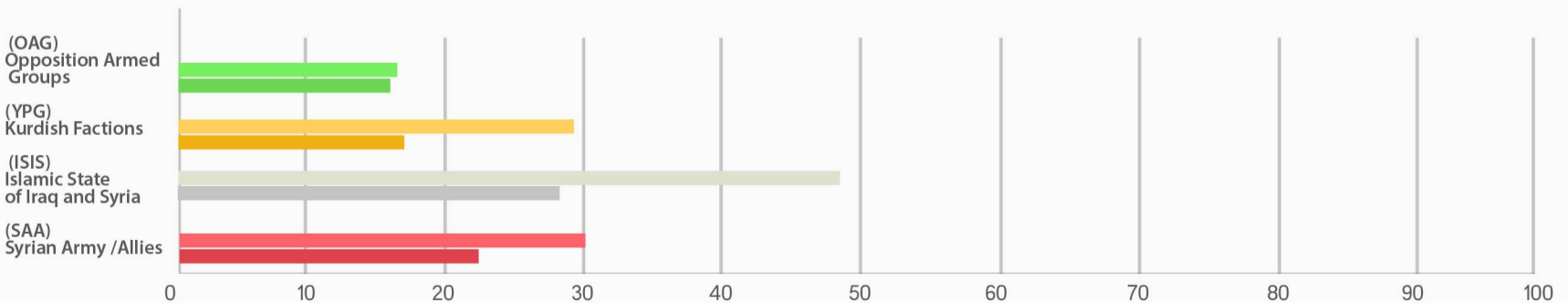
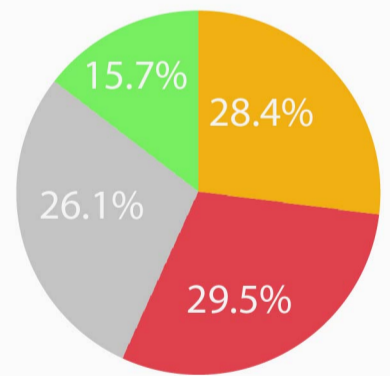
Influence rate over total area

Influence rate over effective area.

■ Opposition Armed Groups (OAG)	↑ 0.334 %
■ Kurdish Factions (YPG)	↓ -0.002 %
■ Islamic State of Iraq and Syria (ISIS)	↓ -0.219 %
■ Syrian Army /Allies (SAA)	↓ -0.113 %

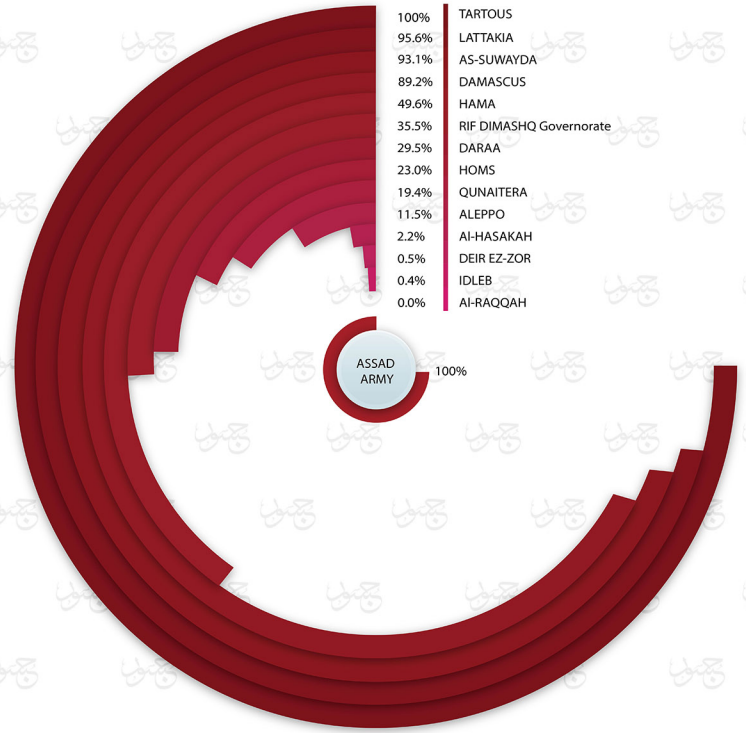
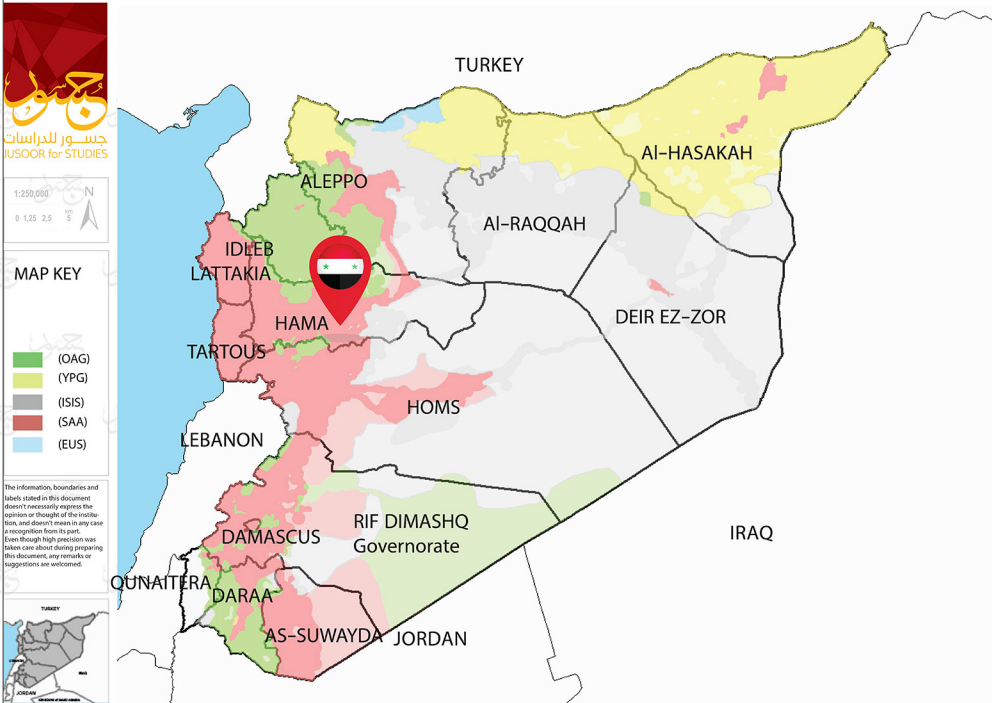


↑ 0.65 %
↑ 0.0%
↓ -0.43 %
↓ -0.22 %



MAP OF MILITARY INFLUENCE

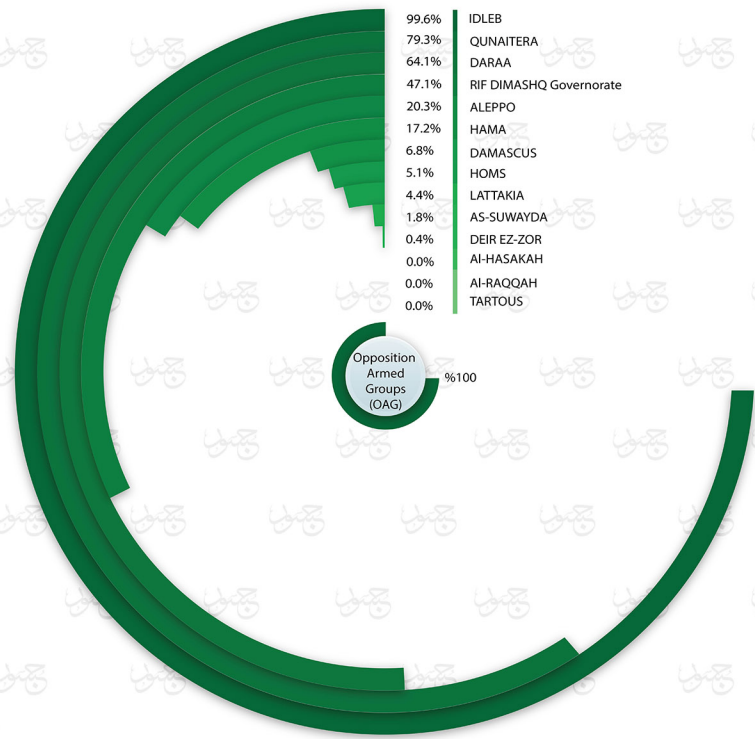
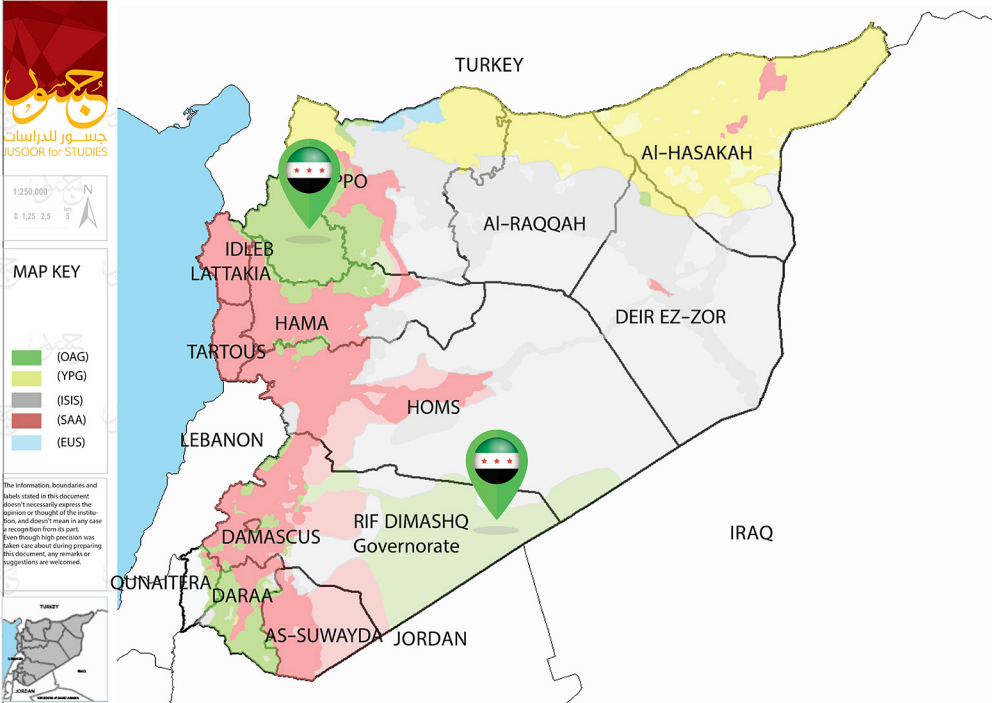
September 2016



● The influence rates of "Euphrates Shield" are not detailed due to the low values (0.41% Influence rate over total area and 0.79% Influence rate over effective area).

MAP OF MILITARY INFLUENCE


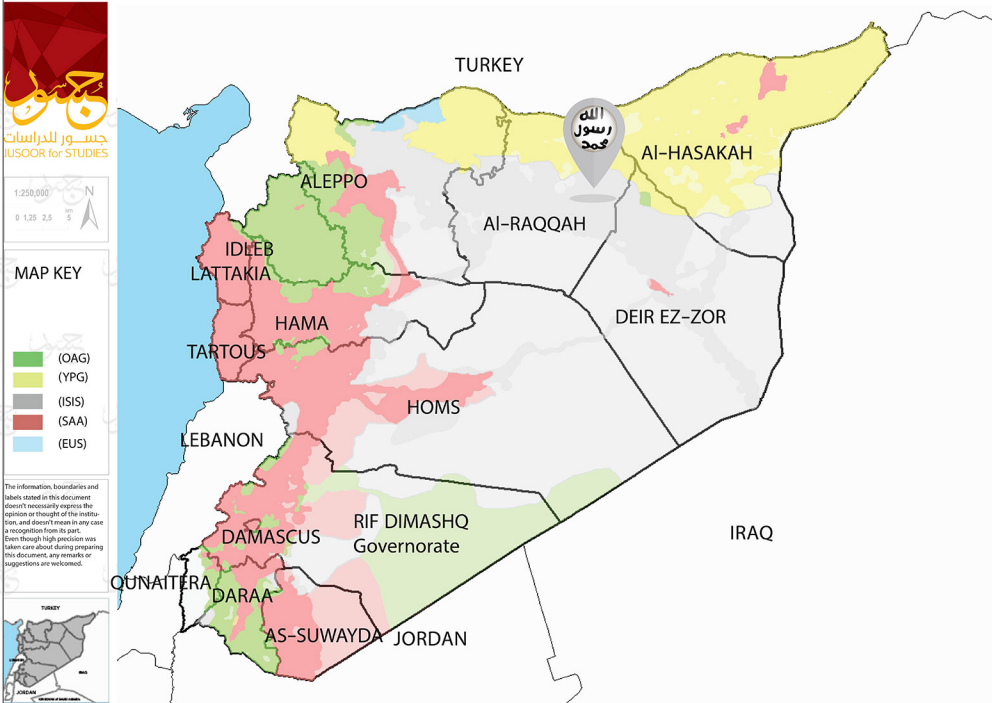
September 2016



● The influence rates of "Euphrates Shield" are not detailed due to the low values (0.41% Influence rate over total area and 0.79% Influence rate over effective area).

MAP OF MILITARY INFLUENCE

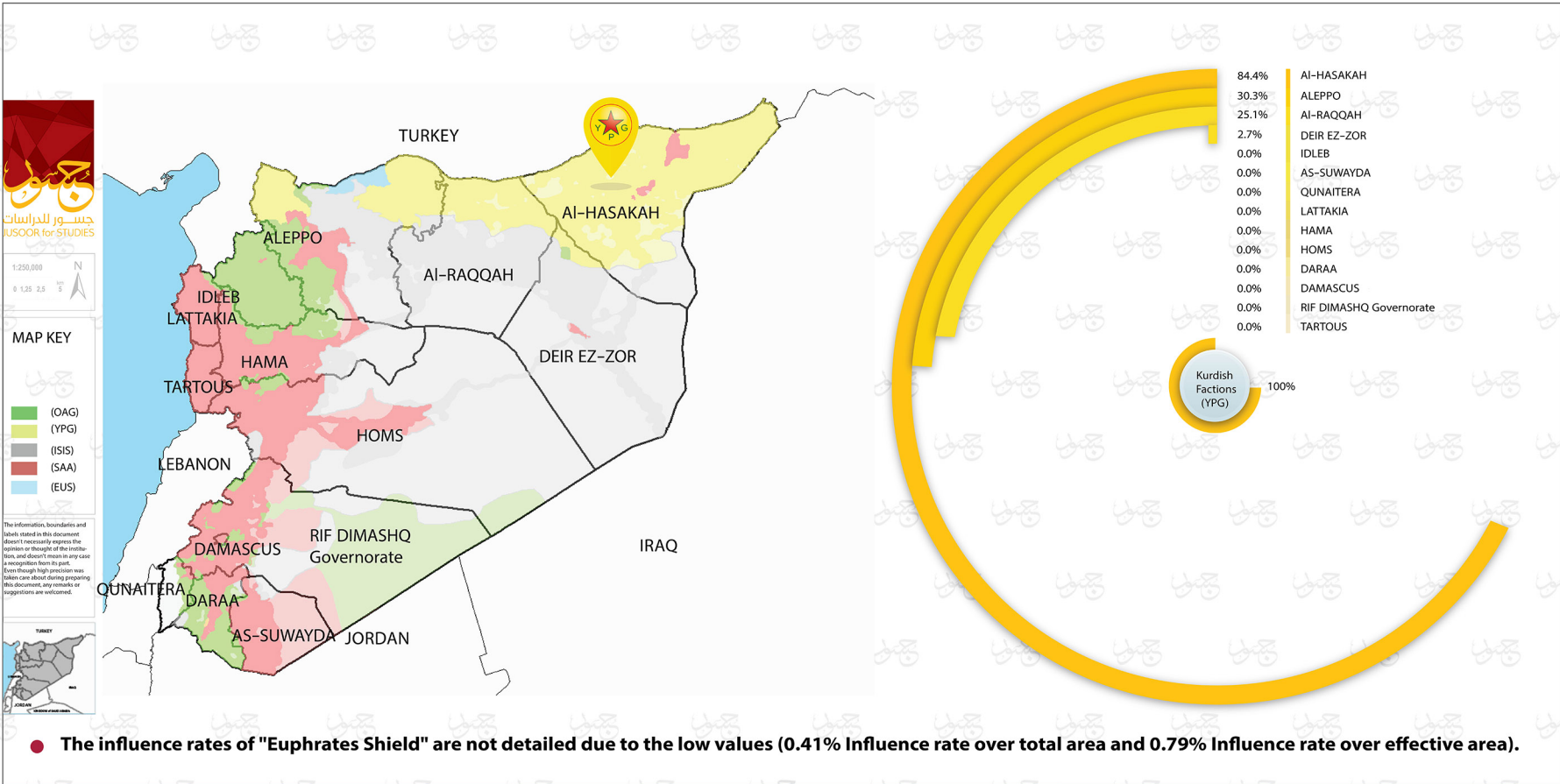
September 2016



● The influence rates of "Euphrates Shield" are not detailed due to the low values (0.41% Influence rate over total area and 0.79% Influence rate over effective area).

MAP OF MILITARY INFLUENCE

September 2016



● The influence rates of "Euphrates Shield" are not detailed due to the low values (0.41% Influence rate over total area and 0.79% Influence rate over effective area).